RNAV (GPS) RWY 6R

WILDER RUNWAY (Ø5K)(PAKX)

APP CRS	Rwy Ldg	3849
045°	TDZE	281
	Apt Elev	288

RNP APCH - GPS.

T A -18°C

Procedure NA at night. Rwy 6R helicopter visibility reduction below 1 SM NA. Circling NA south of Rwy 6R-24L.

MISSED APPROACH: Climbing left turn to 4800 direct EJUYY and on track 178° to GOTFD and hold, continue climb-in-hold to 4800.

AWOS-3P	ANCHORAGE CENTER	CTAF
118.025	118.8 351.8	122.9

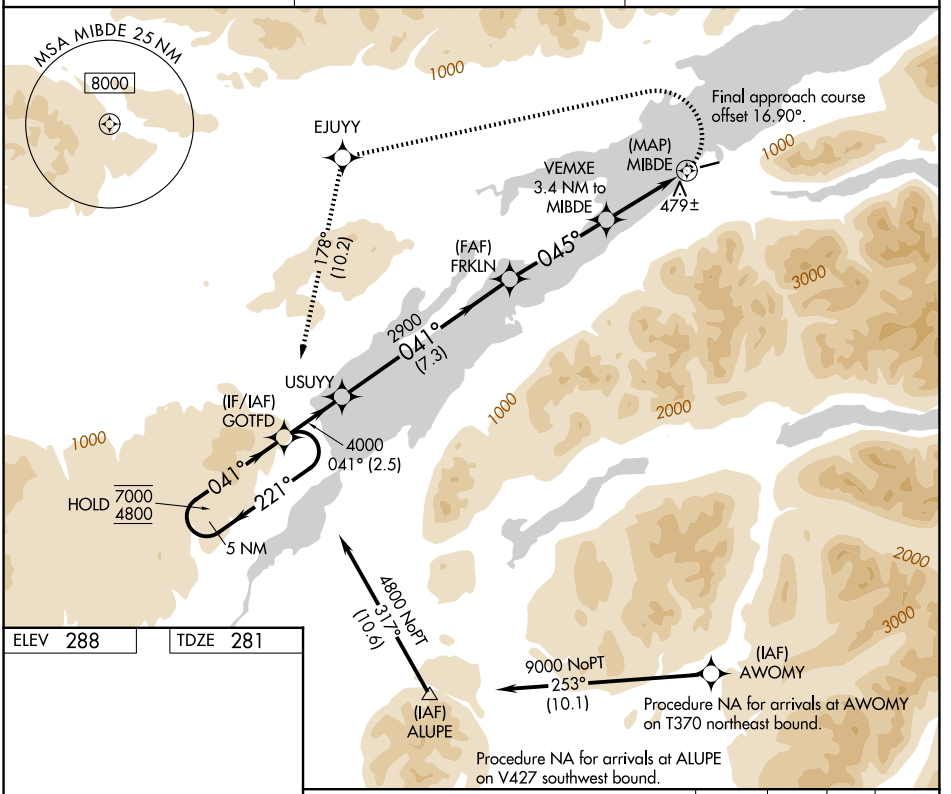

ELEV 288 TDZE 281

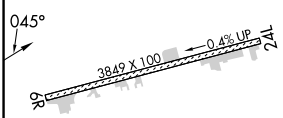

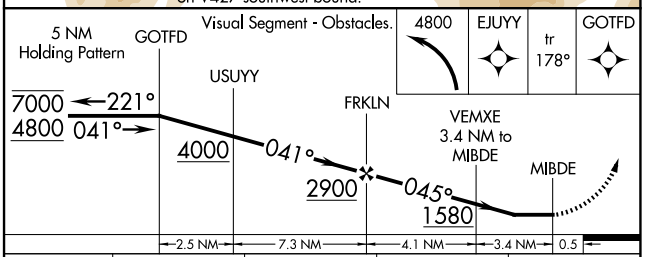

CATEGORY	A	B	C	D
LNAV MDA	860-1 579 (600-1)		NA	
CIRCLING	1280-1¼ 992 (1000-1¼)	1980-1½ 1692 (1700-1½)	NA	

AK, 29 OCT 2026 to 24 DEC 2026
AK, 29 OCT 2026 to 24 DEC 2026