RNAV (GPS) RWY 13

SOUTH NAKNEK NR 2 (WSN)(PFWS)

WAAS CH 42937 W13A	APP CRS 126°	Rwy Ldg 3314 TDZE 160 Apt Elev 162

RNP APCH.

When local altimeter setting not received, use King Salmon altimeter setting and increase all MDA 40 feet. Circling Rwy 5 NA at night. VDP NA when using King Salmon altimeter setting.

MISSED APPROACH: Climb to 700 then climbing right turn to 3200 direct TIKGU and hold.

AWOS-3P	ANCHORAGE CENTER	CTAF
121.575	124.8 354.0	122.9 L

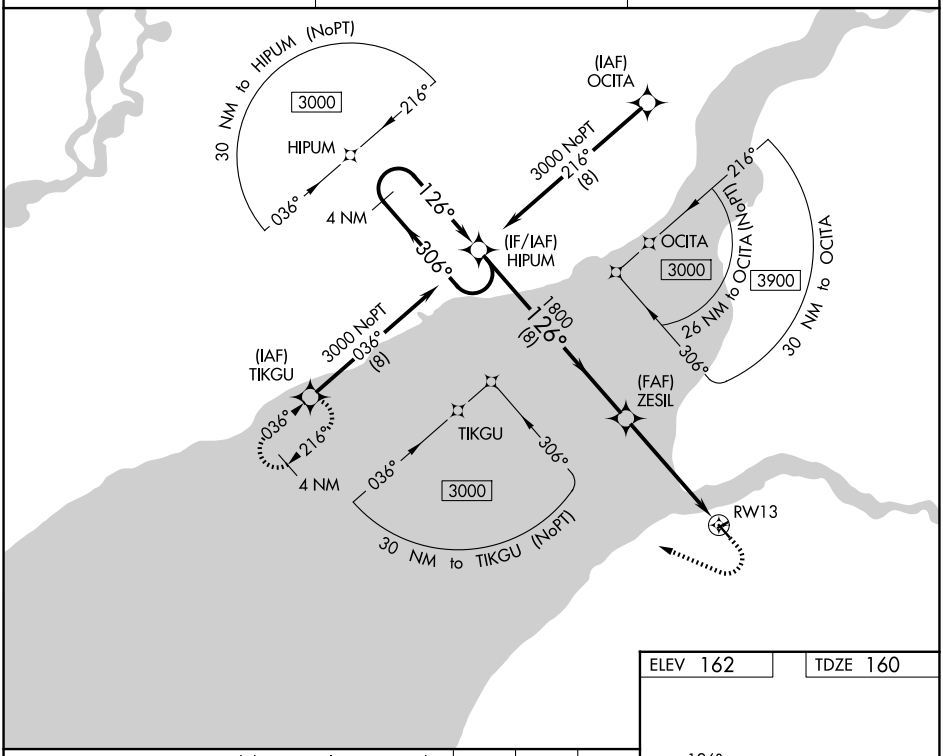

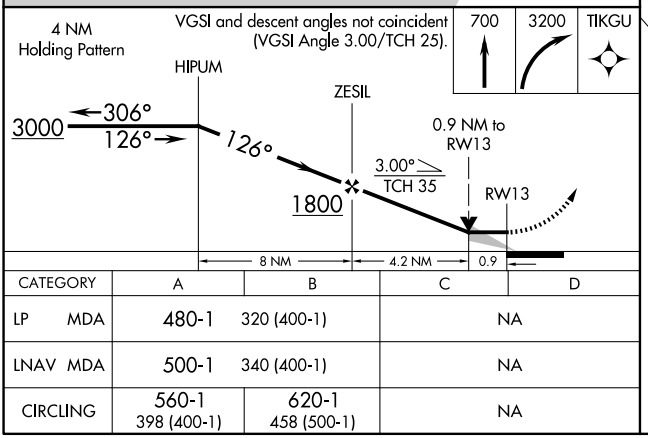

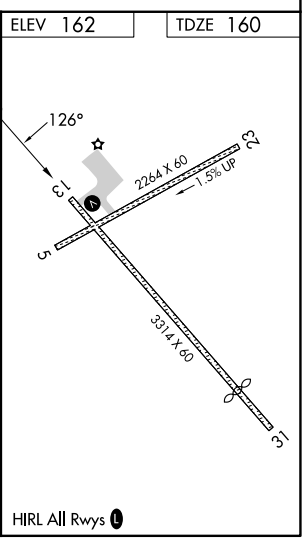

CATEGORY	A	B	C	D
LP MDA	480-1	320 (400-1)	NA	
LNAV MDA	500-1	340 (400-1)	NA	
CIRCLING	560-1 398 (400-1)	620-1 458 (500-1)	NA	

AK, 29 OCT 2026 to 24 DEC 2026
AK, 29 OCT 2026 to 24 DEC 2026