RNAV (GPS) RWY 8

CENTRAL (CEM) (PACE)

APP CRS	Rwy Ldg	2661
083°	TDZE	936
	Apt Elev	937

DME/DME RNP-0.3 NA. Use Fort Yukon altimeter setting; when not received, procedure NA. Helicopter visibility reduction below 1 SM NA. Night Landing: Rwy 8 NA.

MISSED APPROACH: Climb to 3700 then climbing right turn to 8000 direct BACMY and hold.

FYU/PFYU AWOS-3P	ANCHORAGE CENTER	CTAF
125.8	135.0 284.7	122.9 L

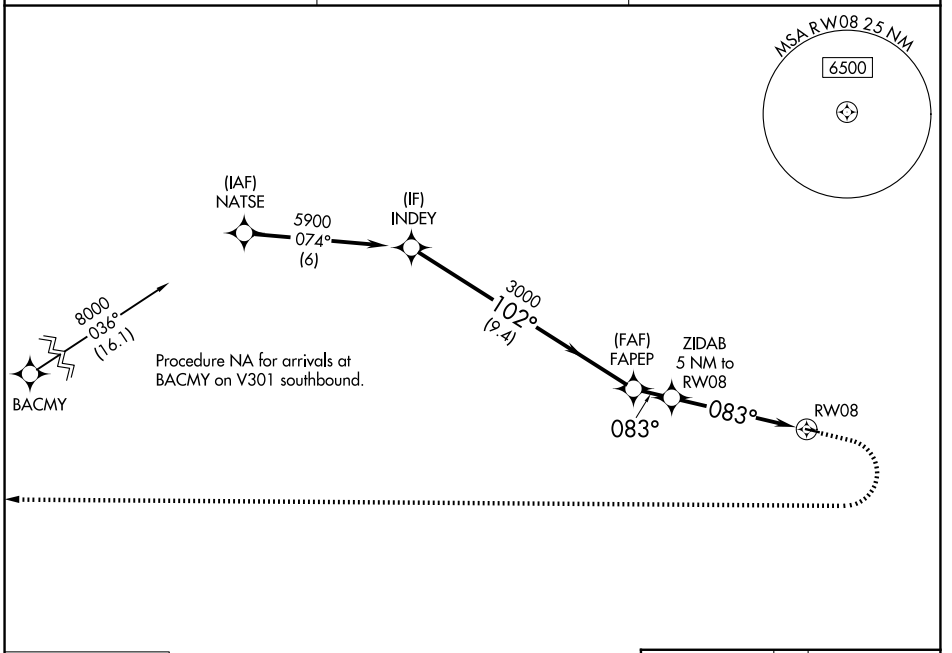



ELEV 937 TDZE 936

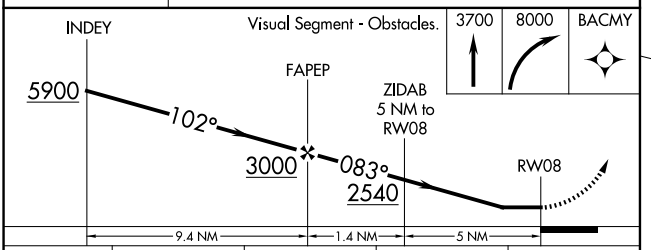

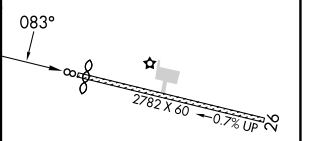

CATEGORY	A	B	C	D
LNAV MDA	2420-1¼ 1484 (1500-1¼)	2420-1½ 1484 (1500-1½)	NA	
CIRCLING	2420-1¼ 1483 (1500-1¼)	2420-1½ 1483 (1500-1½)	NA	

MIRL Rwy 8-26 L

AK, 29 OCT 2026 to 24 DEC 2026
AK, 29 OCT 2026 to 24 DEC 2026