RNAV (GPS) RWY 17

KASIGLUK (ZØ9) (PFKA)

APP CRS	Rwy Idg	3000
174°	TDZE	48
	Apt Elev	48

NA

DME/DME RNP-0.3 NA. Use Nunapitchuk altimeter setting, when not received, use Bethel altimeter setting.

MISSED APPROACH: Climb to 2600 direct UNAWO and hold.

16A/PPIT AWOS-3P	BET/PABE ASOS	ANCHORAGE CENTER	CTAF
121.55	135.45	125.2 372.0	122.9 L

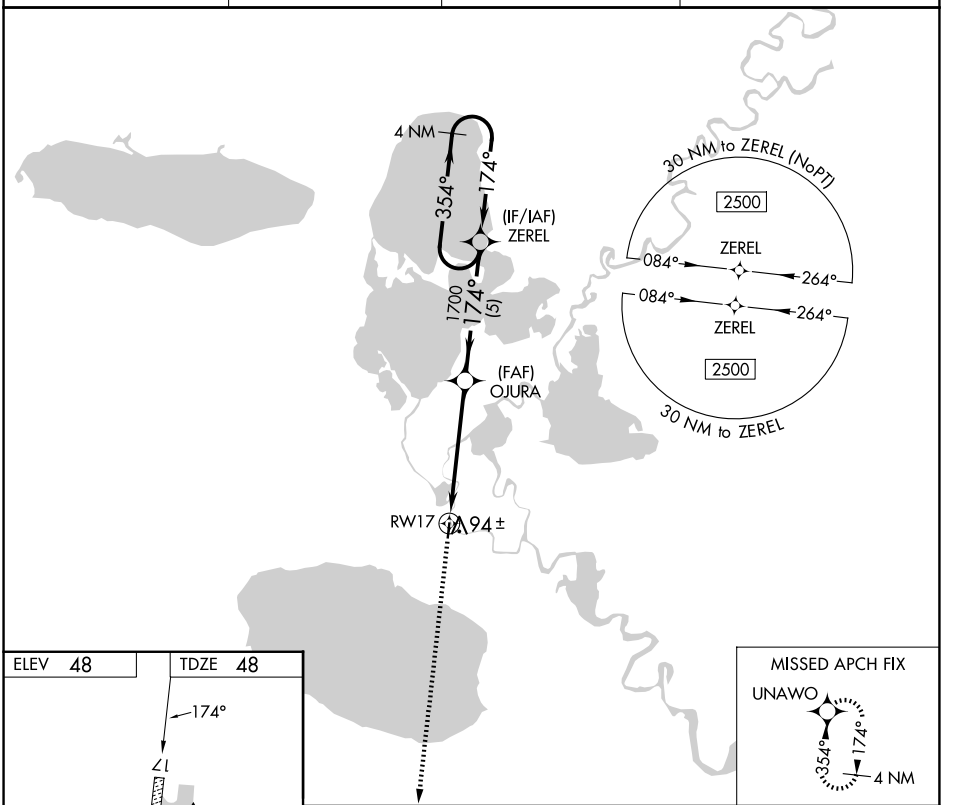

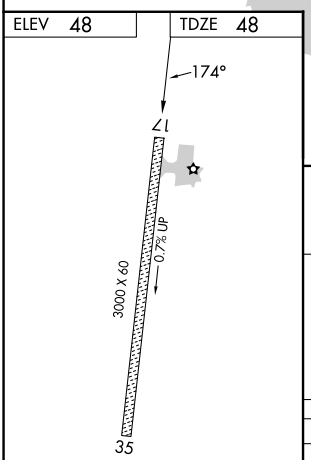

MIRL Rwy 17-35 L

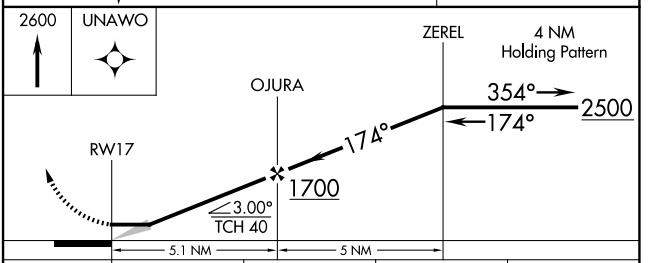

CATEGORY	A	B	C	D
LNAV MDA	640-1 592 (600-1)		NA	
CIRCLING	720-1 672 (700-1)		NA	

AK, 29 OCT 2026 to 24 DEC 2026
AK, 29 OCT 2026 to 24 DEC 2026