RNAV (GPS) RWY 12

ROY WILCOX (5R1)

WAAS	APP CRS	Rwy Ldg	3802
CH 72835	121°	TDZE	165
W12A		Apt Elev	166

RNP APCH.

T ANA Procedure NA at night. Use Mobile Rgnl altimeter setting; when not received, use Hattiesburg Bobby L Chain Muni altimeter setting and increase all MDAs 20 feet; increase LNAV Cat C visibility ⅛ SM. Rwy 12 helicopter visibility reduction below 1 SM NA.

MISSED APPROACH: Climb to 2000 direct WIPAR and hold.

MOB ASOS	HOUSTON CENTER	UNICOM
124.75 257.85	127.65 285.475	122.8 (CTAF)

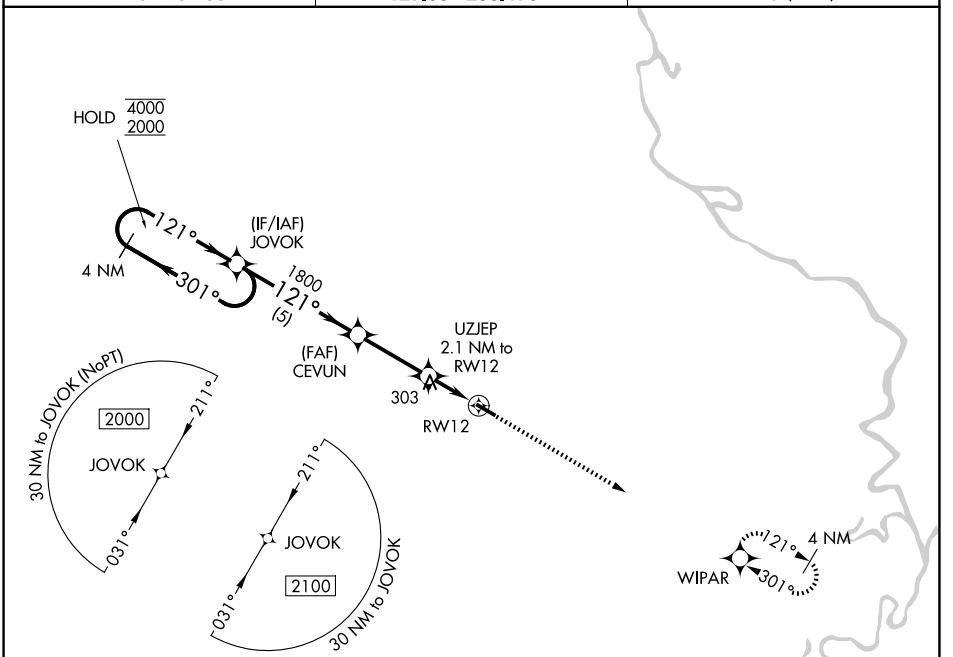

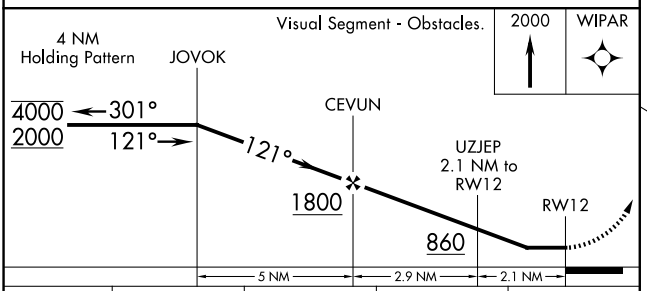

CATEGORY	A	B	C	D
LP MDA	660-1 495 (500-1)		660-1⅜ 495 (500-1⅜)	NA
LNAV MDA	680-1 515 (600-1)		680-1⅜ 515 (600-1⅜)	NA
CIRCLING	740-1 574 (600-1)	760-1 594 (600-1)	940-2¼ 774 (800-2¼)	NA

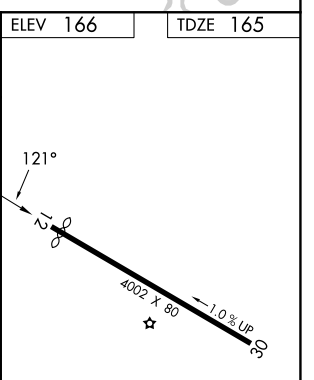

SE-4, 29 OCT 2026 to 26 NOV 2026