WAAS	APP CRS	Rwy Ldg	3500
CH 53540	341°	TDZE	1511
W33A		Apt Elev	1511

RNAV (GPS) RWY 33

LAKOTA MUNI (5L∅)

RNP APCH - GPS.

Baro-VNAV NA. Rwy 33 helicopter visibility reduction below ¾ SM NA.
NA Circling Rwy 15 NA at night. Use Devils Lake altimeter setting.

MISSED APPROACH: Climb to 2300 then climbing left turn to 3300 direct NERDE and hold.

DVL AWOS-3PT	MINNEAPOLIS CENTER	UNICOM
125.875	132.15 269.6	122.8 (CTAF) L

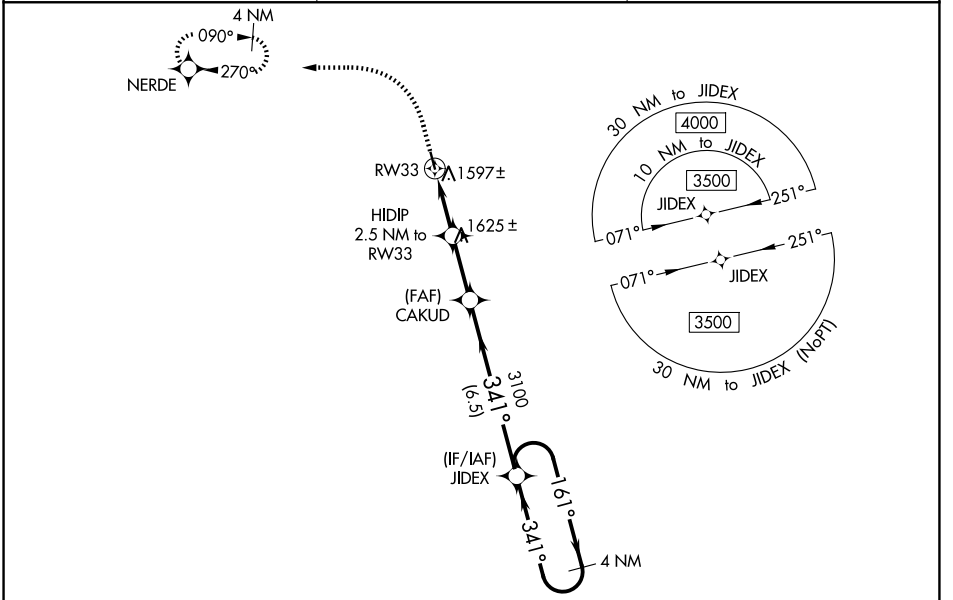

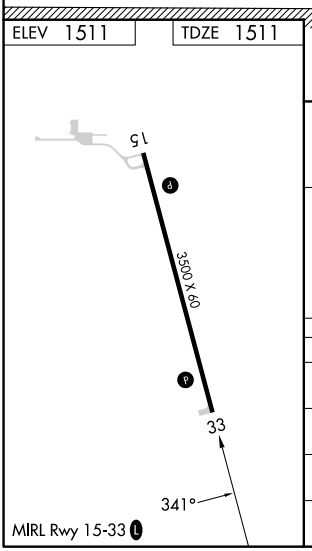

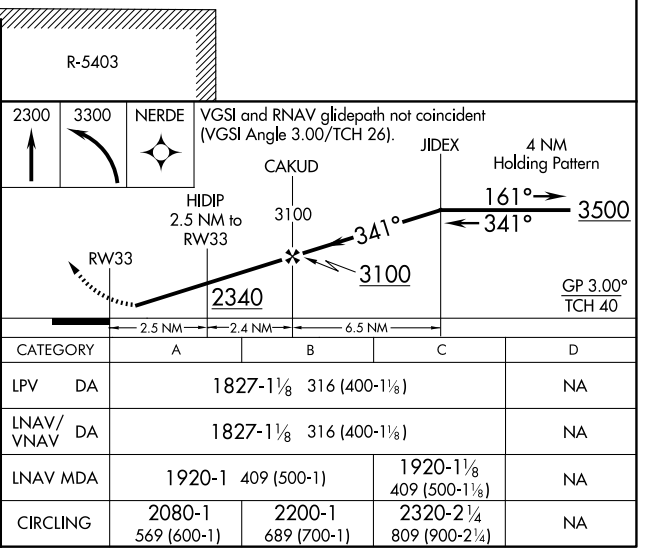

CATEGORY	A	B	C	D
LPV DA	1827-1⅛ 316 (400-1⅛)			NA
LNAV/VNAV DA	1827-1⅛ 316 (400-1⅛)			NA
LNAV MDA	1920-1 409 (500-1)		1920-1⅛ 409 (500-1⅛)	NA
CIRCLING	2080-1 569 (600-1)	2200-1 689 (700-1)	2320-2¼ 809 (900-2¼)	NA

NC-1, 29 OCT 2026 to 26 NOV 2026
NC-1, 29 OCT 2026 to 26 NOV 2026