RNAV (GPS) RWY 31

TATITLEK (7KA) (PAKA)

WAAS	APP CRS	Rwy Ldg	3701
CH 82225	298°	TDZE	60
W31A		Apt Elev	62

T
A NA

Use Valdez altimeter setting. Circling NA northeast of Rwy 31-13. DME/DME RNP-0.3 NA. Helicopter visibility reduction below 1 SM NA. Procedure NA at night.

MISSED APPROACH: Climbing left turn to 4400 direct VALUC and on track 205° to BLIGH and on track 132° to JOH VOR/DME and hold.

ANCHORAGE CENTER	JUNEAU RADIO	CTAF
119.3	122.2	122.7 L

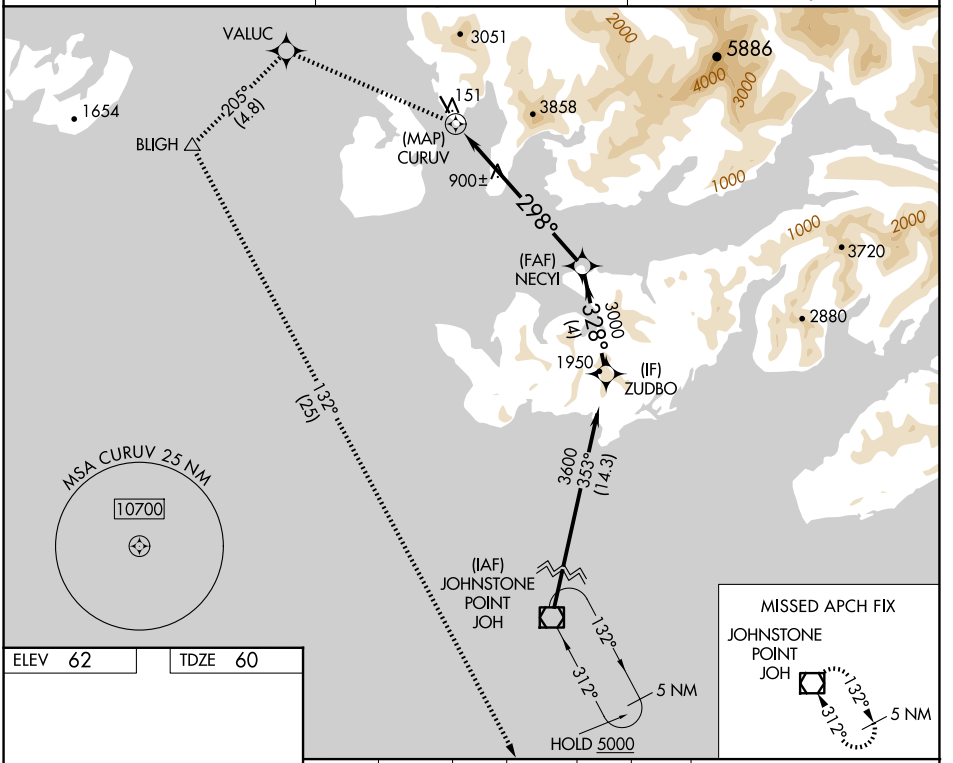

AK, 29 OCT 2026 to 24 DEC 2026

AK, 29 OCT 2026 to 24 DEC 2026

ELEV 62 TDZE 60

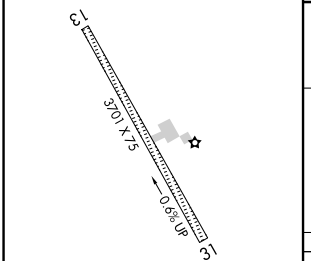

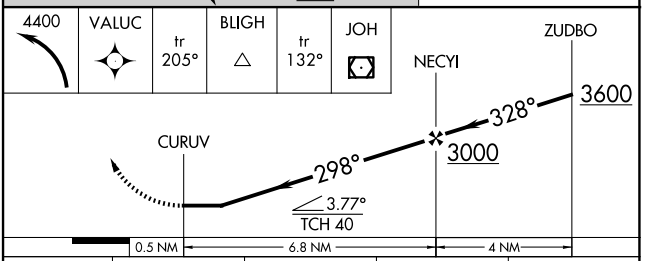

CATEGORY	A	B	C	D
LP MDA	1260-1¼ 1200 (1200-1¼)	1260-1½ 1200 (1200-1½)	NA	
LNAV MDA	1400-1¼ 1340 (1400-1¼)	1400-1½ 1340 (1400-1½)	NA	
CIRCLING	1400-1¼ 1338 (1400-1¼)	1400-1½ 1338 (1400-1½)	NA	