WAAS	APP CRS	Rwy Idg	3199
CH 63208	182°	TDZE	25
W18A		Apt Elev	25

RNAV (GPS) RWY 18

KWETHLUK (KWT) (PFKW)

T
A NA
W

Baro-VNAV NA.
DME/DME RNP-0.3 NA.
When local altimeter setting not received, use Bethel altimeter setting.

MISSED APPROACH: Climb to 2000 direct VORCU and left turn via 069° track to ZADIG and via 348° track to WISUM and hold.

AWOS-3P	BET/PABE ASOS	ANCHORAGE CENTER	CTAF
120.0	135.45	125.2 372.0	122.9 L

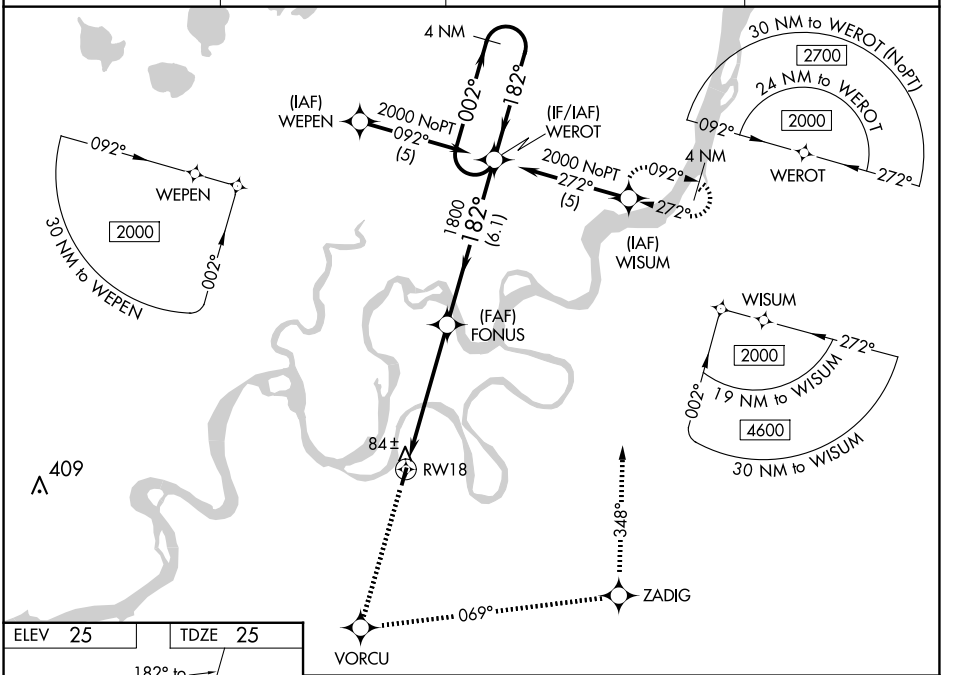

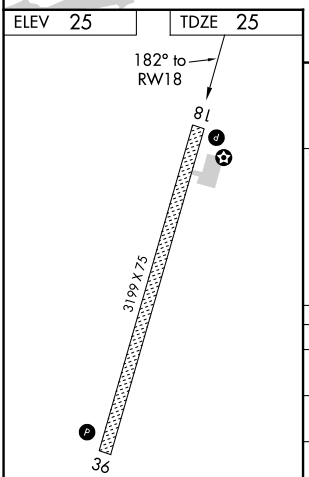

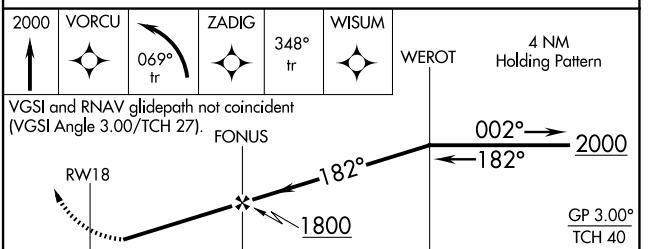

CATEGORY	A	B	C	D
LPV DA	316-1 291 (300-1)			
LNAV/VNAV DA	594-2 569 (600-2)			
LNAV MDA	620-1 595 (600-1)		620-1¾ 595 (600-1¾)	
CIRCLING	680-1 655 (700-1)		680-1¾ 655 (700-1¾)	680-2 655 (700-2)

AK, 29 OCT 2026 to 24 DEC 2026
AK, 29 OCT 2026 to 24 DEC 2026