RNAV (GPS) RWY 1

ELIM (ELI) (PFEL)

WAAS	APP CRS	Rwy Ldg	3401
CH 58014	020°	TDZE	162
W01A		Apt Elev	162

RNP APCH-GPS.

Circling to Rwy 19 NA at night. For uncompensated Baro-VNAV systems, LNAV/VNAV NA below -18°C or above 54°C.

-34°C

MISSED APPROACH: Climb to 5000 direct BIYIR and hold, continue climb-in hold to 5000.

AWOS-3P	ANCHORAGE CENTER	NOME RADIO	CTAF
121.425	133.3 290.4	122.15	122.8 L

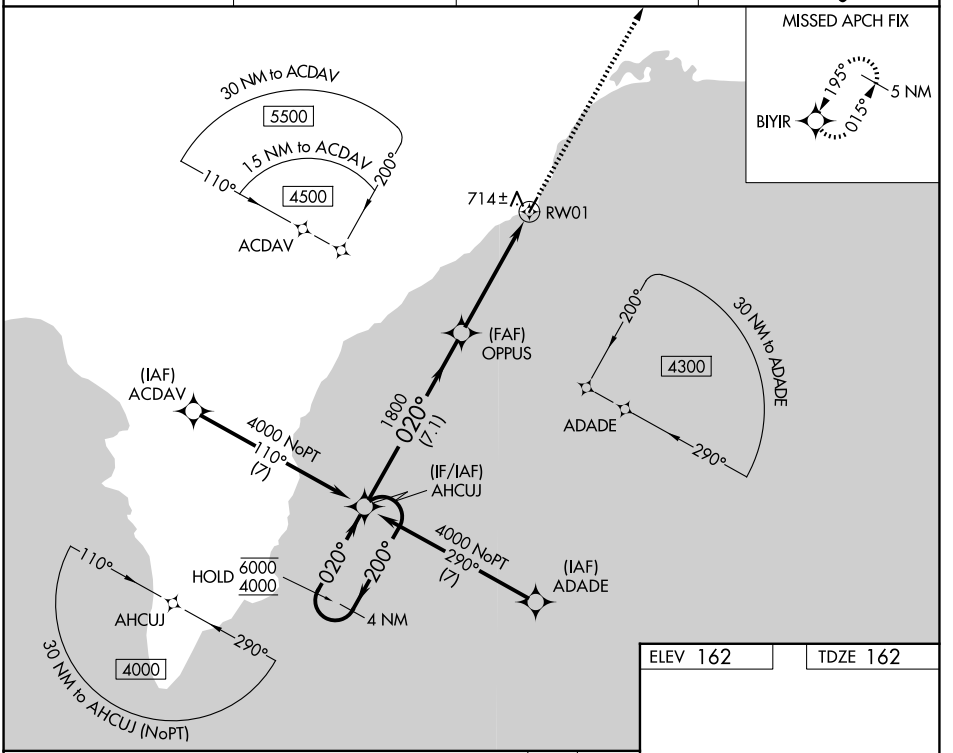

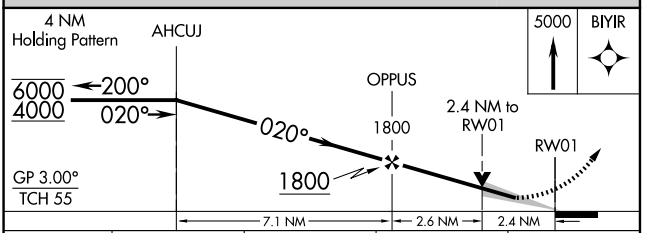

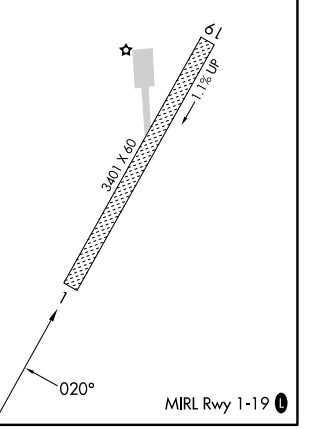

CATEGORY	A	B	C	D
LPV DA	668-1⅜	506 (600-1⅜)		
LNAV/VNAV DA	895-2	733 (800-2)		
LNAV MDA	980-1 818 (900-1)	980-1¼ 818 (900-1¼)	980-2½	818 (900-2½)
CIRCLING	980-1¼ 818 (900-1¼)	1040-1¼ 878 (900-1¼)	1040-2½ 878 (900-2½)	1040-2¾ 878 (900-2¾)

AK, 29 OCT 2026 to 24 DEC 2026
AK, 29 OCT 2026 to 24 DEC 2026