WAAS CH 45610 W16A	APP CRS 165°	Rwy Ldg 3400 TDZE 79 Apt Elev 79

RNAV (GPS) RWY 16

SHAGELUK (SHX) (PAHX)

RNP APCH.

For uncompensated Baro-VNAV systems, LNAV/VNAV NA below -25°C or above 54°C.
Circling NA for Cats C and D east of Rwy 16-34.

MISSED APPROACH: Climb to 1000 then climbing left turn to 3400 direct WOGRA and hold.

AWOS-3P	ANCHORAGE CENTER	KENAI RADIO	CTAF
121.575	135.7 335.5	122.4	122.8 L

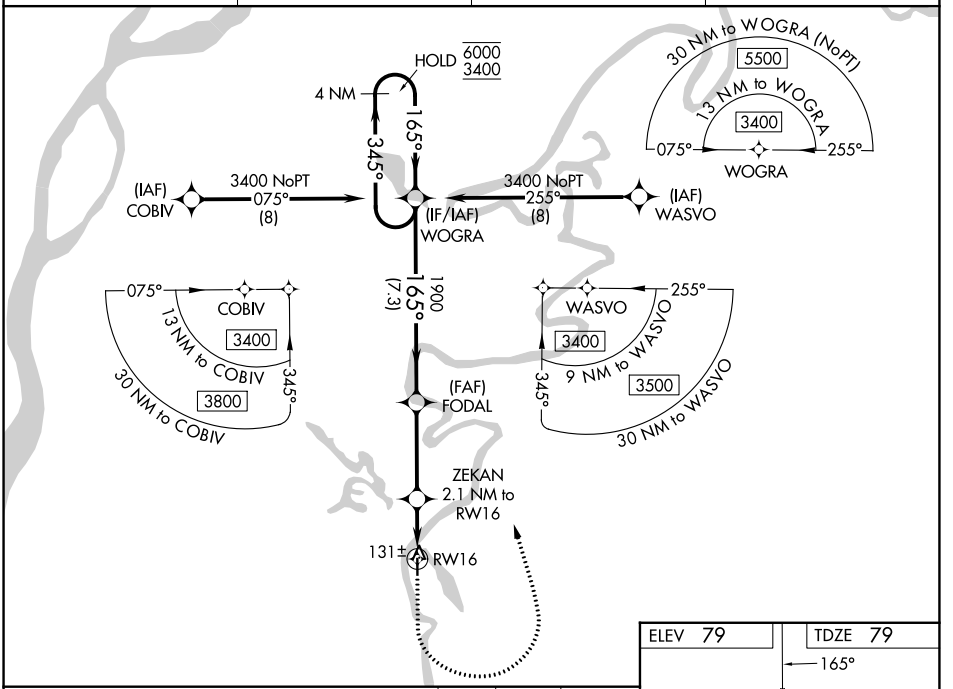

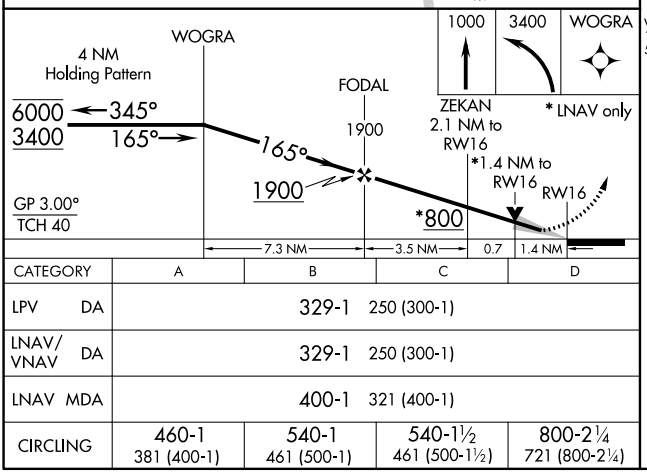

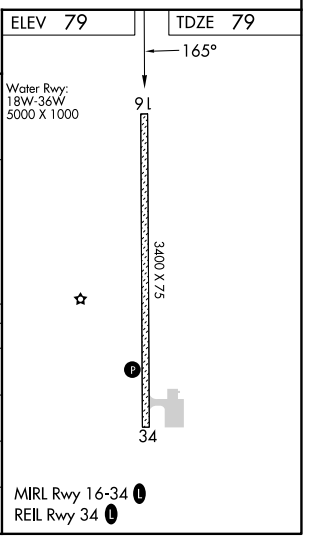

CATEGORY	A	B	C	D
LPV DA	329-1	250 (300-1)		
LNAV/VNAV DA	329-1	250 (300-1)		
LNAV MDA	400-1	321 (400-1)		
CIRCLING	460-1 381 (400-1)	540-1 461 (500-1)	540-1½ 461 (500-1½)	800-2¼ 721 (800-2¼)

AK, 29 OCT 2026 to 24 DEC 2026
AK, 29 OCT 2026 to 24 DEC 2026