APP CRS	Rwy Ldg	4001
049°	TDZE	448
	Apt Elev	448

RNAV (GPS) RWY 5

NIKOLAI (FSP)(PAFS)

RNP APCH.

Rwy 5 helicopter visibility reduction below ¾ SM NA.

MISSED APPROACH: Climb to 5000 direct HIBVU and hold, continue climb-in-hold to 5000.

AWOS-3P	ANCHORAGE CENTER	CTAF
118.325	128.1 353.8	122.8 L

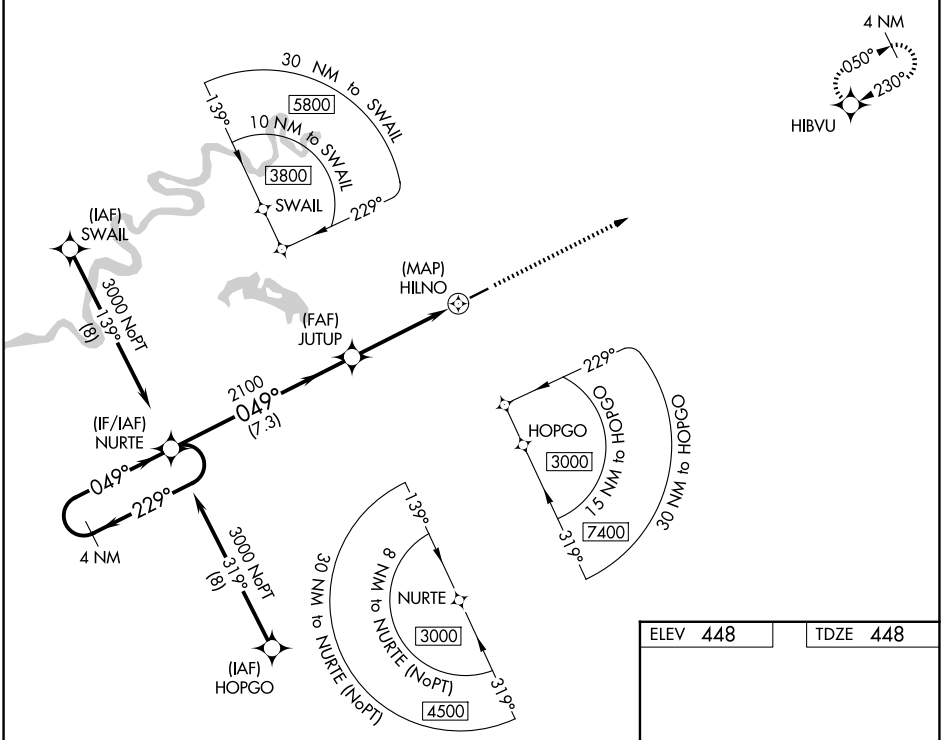

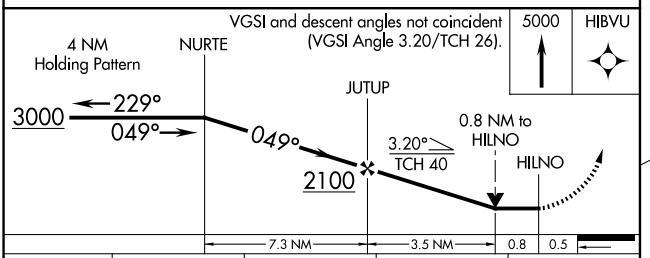

CATEGORY	A	B	C	D
LNAV MDA	900-1 452 (500-1)		900-1⅜ 452 (500-1⅜)	
CIRCLING	900-1 452 (500-1)		900-1½ 452 (500-1½)	1000-2 552 (600-2)

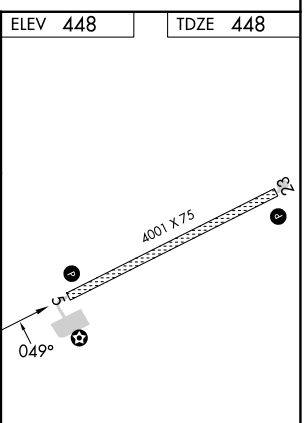

MIRL Rwy 5-23 L
REIL Rwys 5 and 23 L

AK, 29 OCT 2026 to 24 DEC 2026
AK, 29 OCT 2026 to 24 DEC 2026