WAAS CH 82331 W15A	APP CRS 152°	Rwy Ldg 3000 TDZE 267 Apt Elev 267

RNAV (GPS) RWY 15

WHITE MOUNTAIN (WMO) (PAWM)

RNP APCH.	MISSED APPROACH: Climb to 700 then climbing right turn to 5000 direct LEZUH and hold, continue climb-in-hold to 5000.
Circling NA northeast of Rwy 15-33.	

AWOS-3P	ANCHORAGE CENTER	NOME RADIO	CTAF
121.45	133.3 290.4	122.05	122.9 L

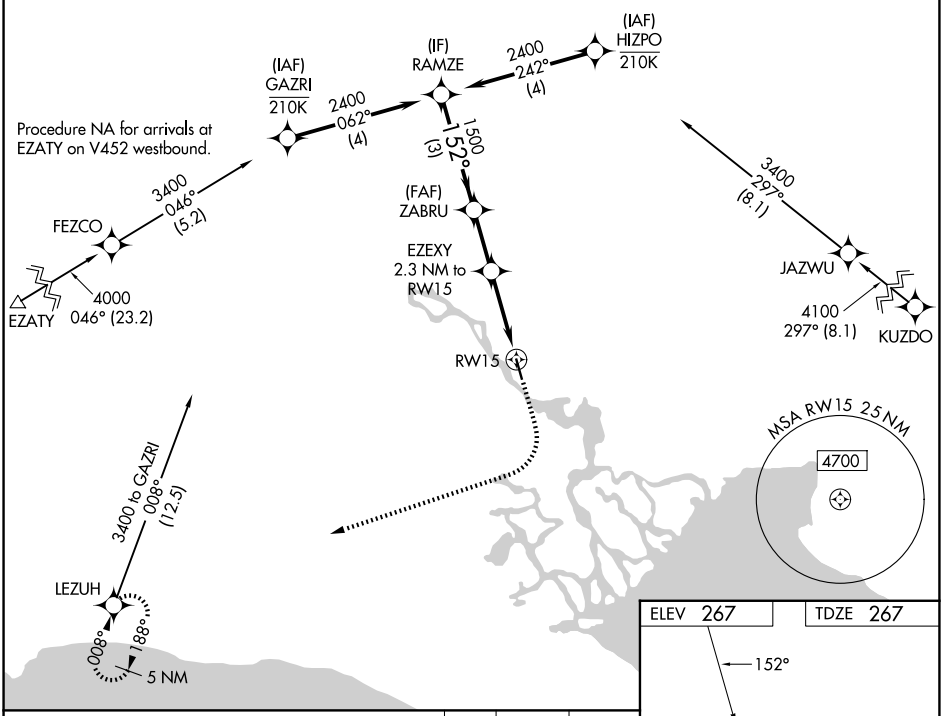

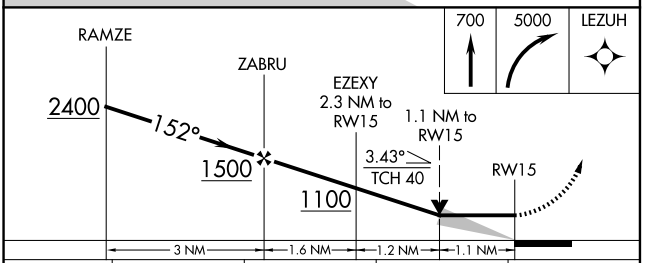

CATEGORY	A	B	C	D
LP MDA	660-1 393 (400-1)		660-1⅛ 393 (400-1⅛)	NA
LNAV MDA	800-1 533 (600-1)		800-1½ 533 (600-1½)	NA
CIRCLING	800-1 533 (600-1)		1080-2½ 813 (900-2½)	NA

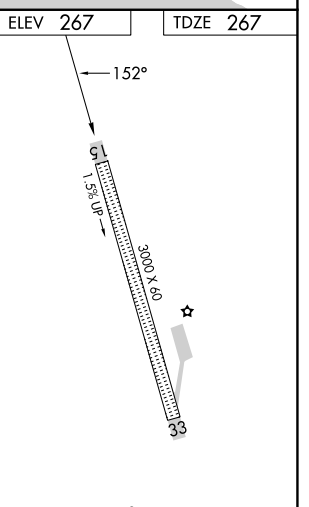

AK, 29 OCT 2026 to 24 DEC 2026
AK, 29 OCT 2026 to 24 DEC 2026