WAAS CH 63013 W15A	APP CRS 147°	Rwy Ldg 4001 TDZE 21 Apt Elev 24

RNAV (GPS) RWY 15

SHAKTOOLIK (2C7) (PFSH)

RNP APCH.

Baro-VNAV and VDP NA when using Unalakeet altimeter setting. For uncompensated Baro-VNAV systems, LNAV/VNAV NA below -20°C or above 54°C. When local altimeter setting not received use Unalakleet altimeter setting and increase all DA 72 feet and all MDA 80 feet; increase LNAV Cats C and D visibility ⅛ SM, and Circling Cat D visibility ¼ SM.

MISSED APPROACH: Climb to 3500 direct FANUB and hold, continue climb-in-hold to 3500.

AWOS-3P	ANCHORAGE CENTER	NOME RADIO	CTAF
124.175	135.7 335.5	122.3	122.8 L

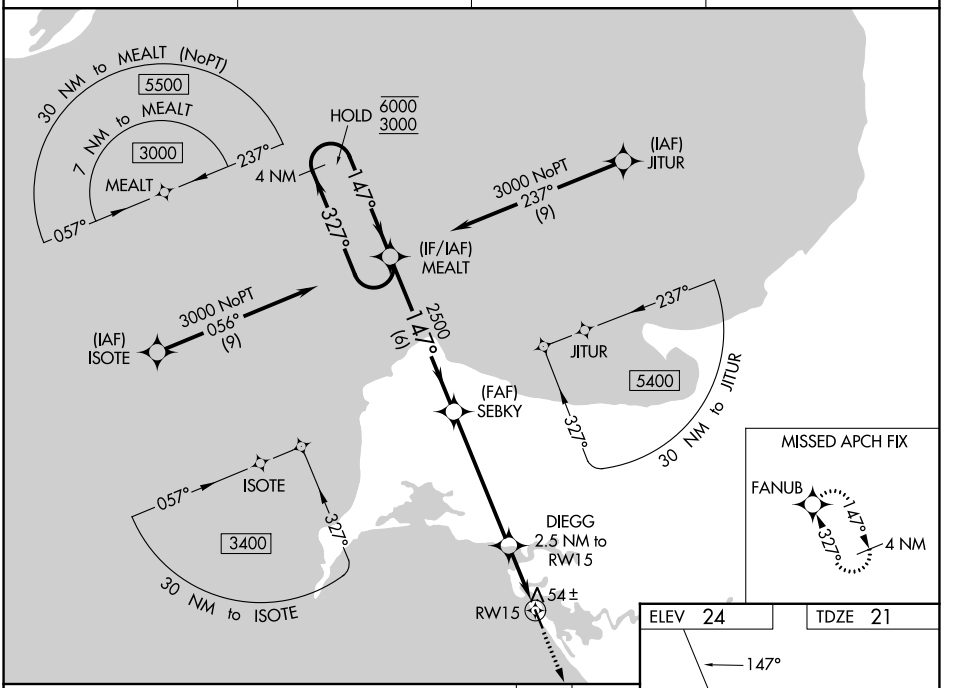

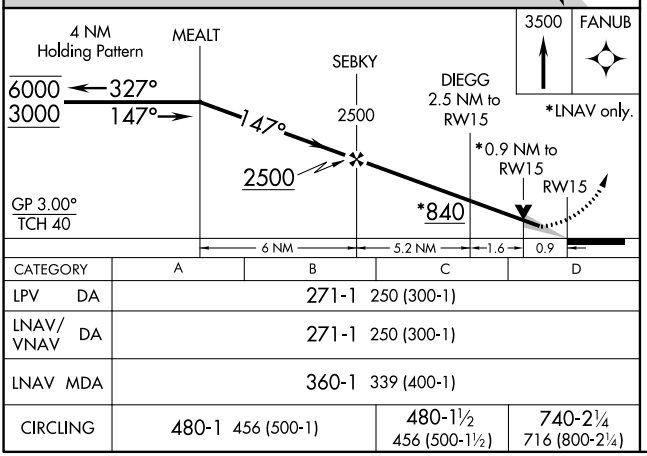

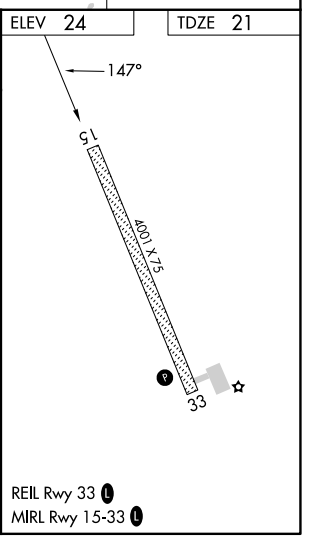

CATEGORY	A	B	C	D
LPV DA	271-1 250 (300-1)			
LNAV/VNAV DA	271-1 250 (300-1)			
LNAV MDA	360-1 339 (400-1)			
CIRCLING	480-1 456 (500-1)		480-1½ 456 (500-1½)	740-2¼ 716 (800-2¼)

AK, 29 OCT 2026 to 24 DEC 2026
AK, 29 OCT 2026 to 24 DEC 2026