RNAV (GPS) RWY 7

KOYUKUK (KYU) (PFKU)

WAAS CH 42714 W07A	APP CRS 068°	Rwy Ldg 4000 TDZE 149 Apt Elev 149

RNP APCH-GPS.

Circling Rwy 25 NA at night. Rwy 7 helicopter visibility reduction below ¾ SM NA. Use Galena altimeter setting; when not received, procedure NA.

NA

-47°C

MISSED APPROACH: Climb to 3700 direct BISXI and hold, continue climb-in-hold to 3700.

GAL/PAGA AWOS-3P	ANCHORAGE CENTER	FAIRBANKS RADIO	CTAF
132.525	127.0 290.2	122.2	122.9 L

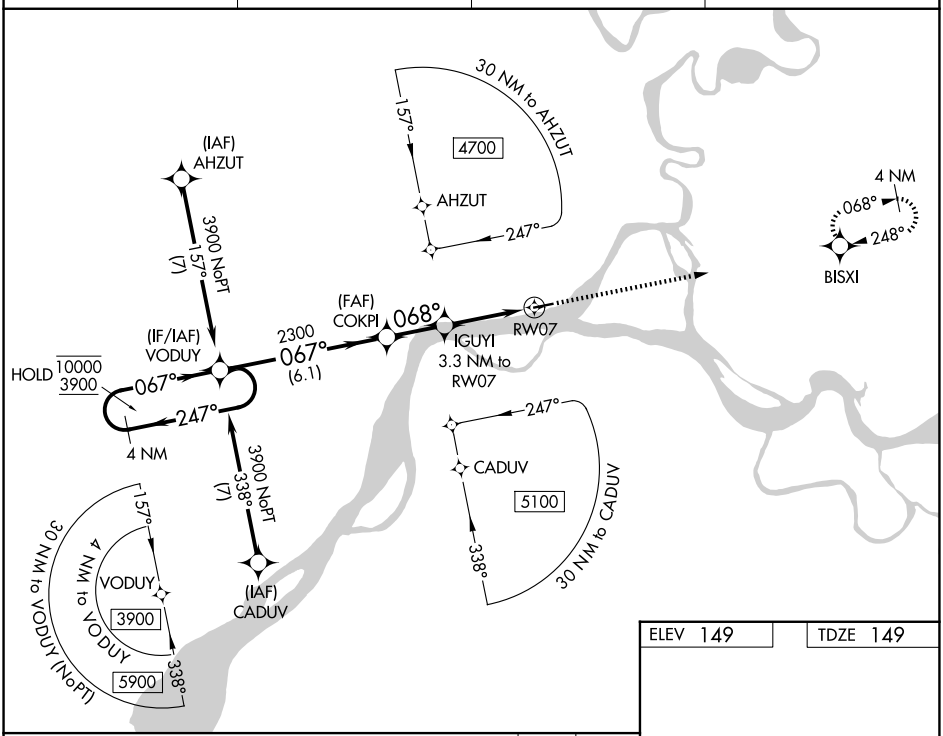

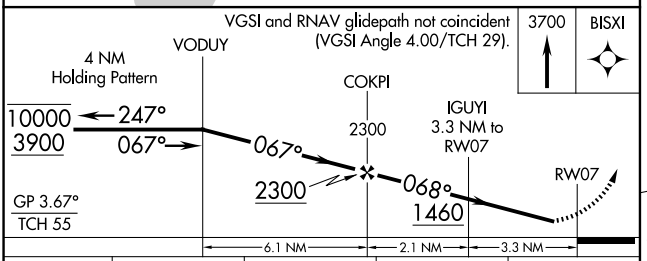

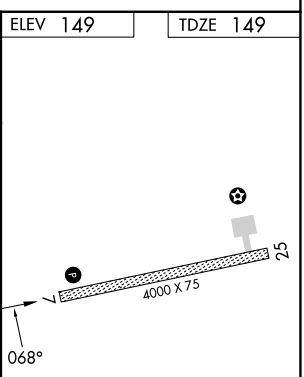

CATEGORY	A	B	C	D
LPV DA	520-1 371 (400-1)			NA
LNAV MDA	720-1 571 (600-1)		720-1⅝ 571 (600-1⅝)	NA
CIRCLING	720-1 571 (600-1)	900-1 751 (800-1)	1320-3 1171 (1200-3)	NA

REIL Rwy 7 L

MIRL Rwy 7-25 L

AK, 29 OCT 2026 to 24 DEC 2026
AK, 29 OCT 2026 to 24 DEC 2026