RNAV (GPS) RWY 7

KOKHANOK (9K2) (PFKK)

APP CRS	Rwy Ldg	3300
066°	TDZE	115
	Apt Elev	115

T A NA

Rwy 7 helicopter visibility reduction below 1 SM NA. DME/DME RNP-0.3 NA. Use Iliamna altimeter setting. Procedure NA at night.

MISSED APPROACH: Climbing left turn to 4400 direct UBICE and hold, continue climb-in-hold to 4400.

ILI/PAIL ASOS	ANCHORAGE CENTER	CTAF
134.95	118.8	122.9 L

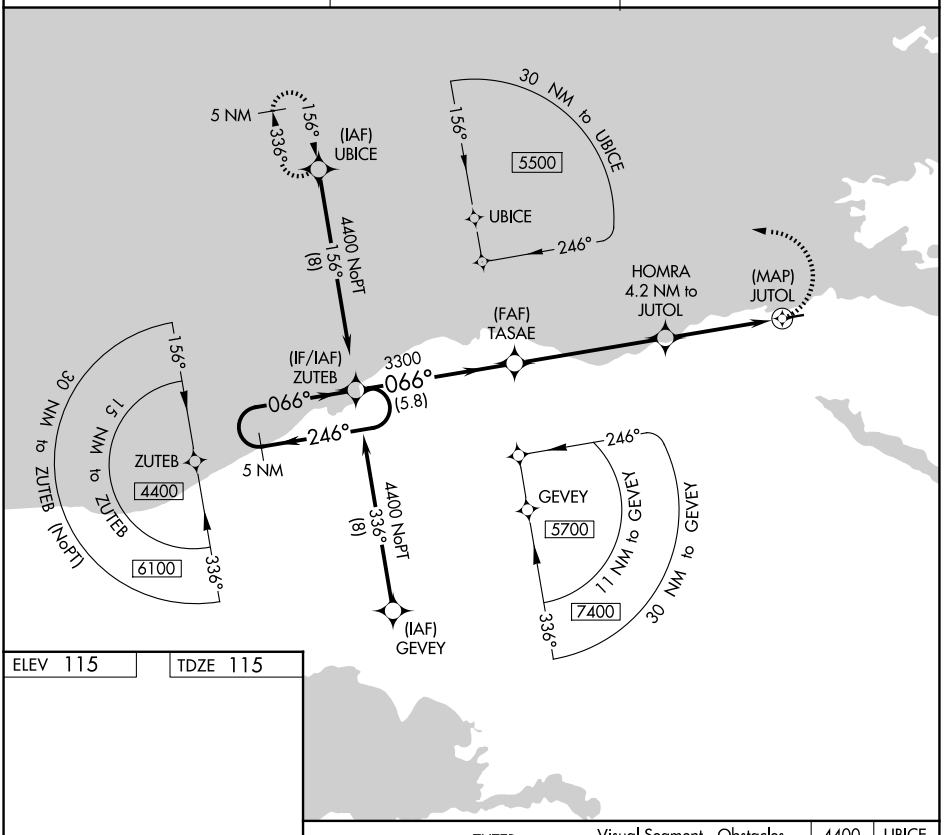

ELEV 115 TDZE 115

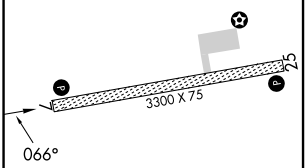

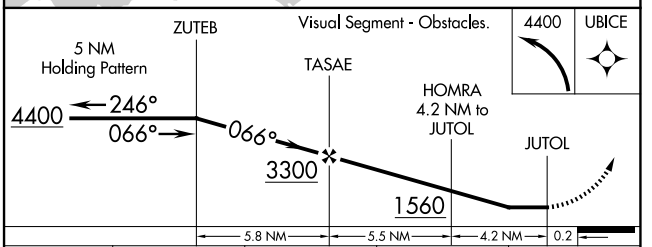

CATEGORY	A	B	C	D
LNAV MDA	820-1 705 (800-1)		820-2 705 (800-2)	
CIRCLING	1040-1¼ 925 (1000-1¼)	1100-1½ 985 (1000-1½)	1100-3 985 (1000-3)	

REIL Rwys 7 and 25 L
MIRL Rwy 7-25 L

AK, 29 OCT 2026 to 24 DEC 2026
AK, 29 OCT 2026 to 24 DEC 2026