# RNAV (GPS) RWY 3

KALTAG (KAL)(PAKV)

| APP CRS | Rwy Ldg | 3986 |
|---|---|---|
| 018° | TDZE | 181 |
| | Apt Elev | 181 |

DME/DME RNP-0.3 NA.
Helicopter visibility reduction below 1 SM NA.
-31°C Night Landing: Rwy 3 NA.

MISSED APPROACH: Climbing right turn to 4600 direct KUTTE and hold.

| AWOS-3 | ANCHORAGE CENTER | CTAF |
|---|---|---|
| 135.25 | 127.0 290.2 | 122.9 L |

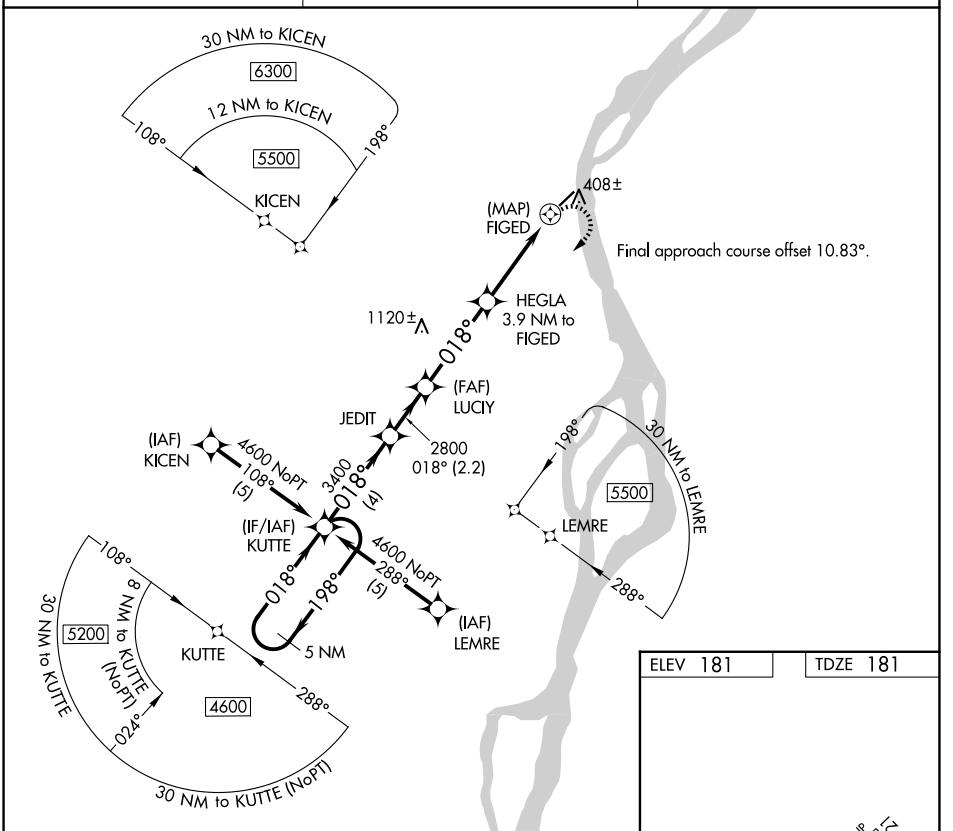


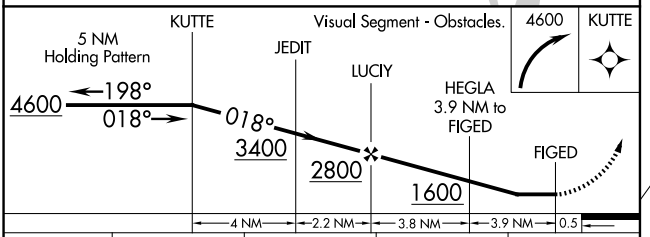


| CATEGORY | A | B | C | D |
|---|---|---|---|---|
| LNAV MDA | 1280-1¼<br>1099 (1100-1¼) | 1280-1½<br>1099 (1100-1½) | 1280-3<br>1099 (1100-3) | NA |
| CIRCLING | 1280-1¼<br>1099 (1100-1¼) | 1280-1½<br>1099 (1100-1½) | 1280-3<br>1099 (1100-3) | NA |

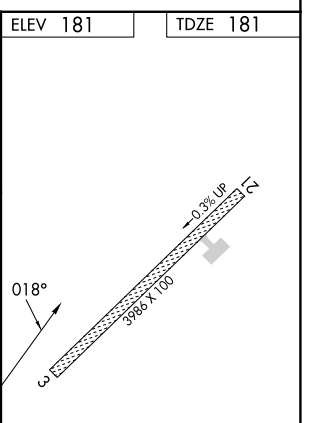




AK, 29 OCT 2026 to 24 DEC 2026
AK, 29 OCT 2026 to 24 DEC 2026