WAAS	APP CRS	Rwy Ldg	2509
CH 77546	082°	TDZE	1643
W08A		Apt Elev	1643

RNAV (GPS) RWY 8

TOK JUNCTION (6K8) (PFTO)

RNP APCH - GPS.

Rwy 8 helicopter visibility reduction below ¾ SM NA. For uncompensated Baro-VNAV systems, LNAV/VNAV NA below -25°C or above 54°C.

MISSED APPROACH: Climb to 8000 direct NUNIC and on track 131° to CIMGO and hold, continue climb-in-hold to 8000.

AWOS-3P	ANCHORAGE CENTER	NORTHWAY RADIO	CTAF
118.1	126.55 323.0	122.4	122.8 L

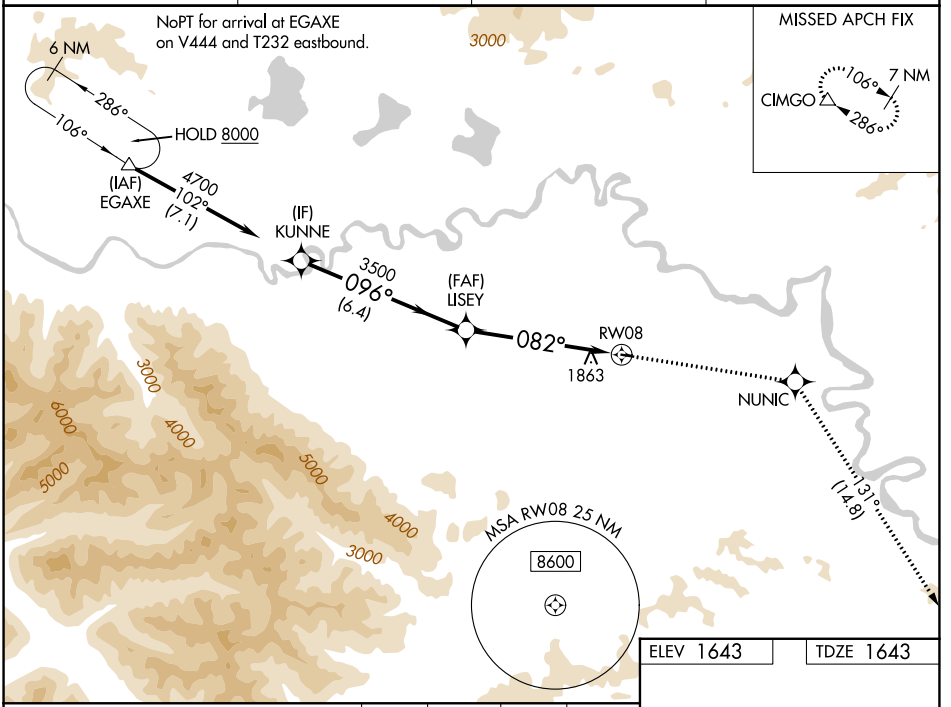

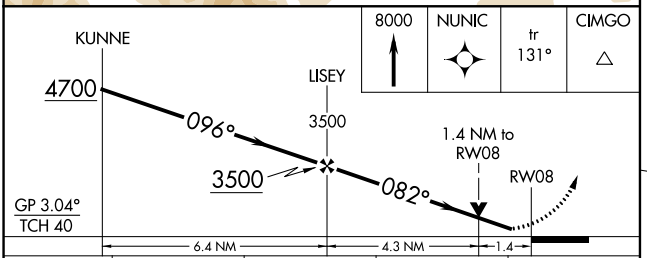

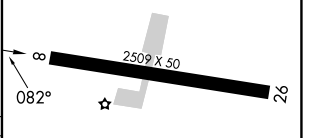

CATEGORY	A	B	C	D
LPV DA	1895-1 252 (300-1)			NA
LNAV/VNAV DA	2120-1⅜ 477 (500-1⅜)			NA
LNAV MDA	2120-1 477 (500-1)		2120-1⅜ 477 (500-1⅜)	NA
CIRCLING	2180-1 537 (600-1)		2180-1½ 537 (600-1½)	NA

MIRL Rwy 8-26 L

AK, 29 OCT 2026 to 24 DEC 2026
AK, 29 OCT 2026 to 24 DEC 2026