RNAV (GPS) RWY 3

DEERING (DEE)(PADE)

WAAS CH 97341 W03A	APP CRS 027°	Rwy Ldg 3320 TDZE 25 Apt Elev 30

Circling to Rwy 12, 30 NA at night. For uncompensated Baro-VNAV systems, LNAV/VNAV NA below -19°C (-2°F) or above 54°C (130°F). DME/DME RNP-0.3 NA. -39°C

MISSED APPROACH: Climb to 3700 direct FEGEK and hold, continue climb-in-hold to 3700.

ASOS	ANCHORAGE CENTER	KOTZEBUE RADIO	CTAF
135.5	119.2 263.0	122.25	122.9 L

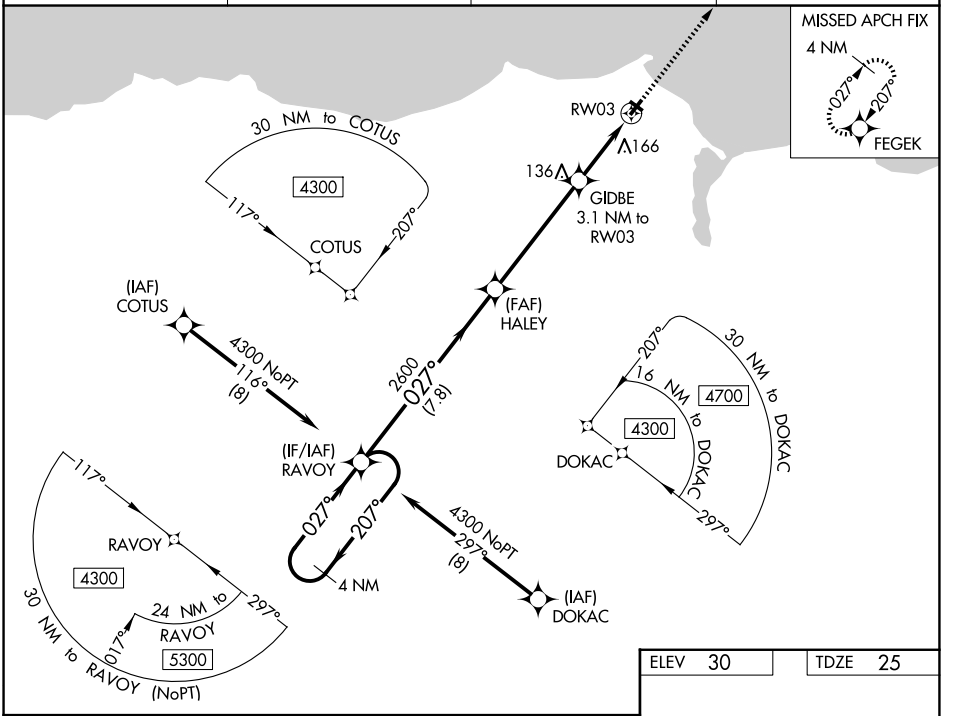

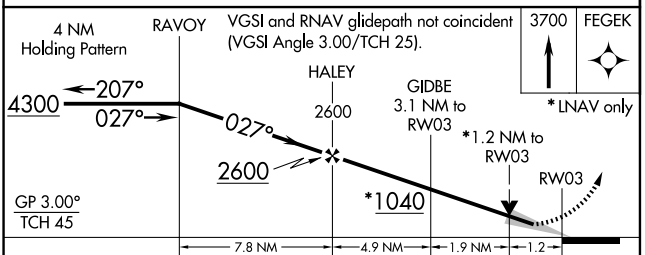

CATEGORY	A	B	C	D
LPV DA	275-1	250 (300-1)		NA
LNAV/VNAV DA	275-1	250 (300-1)		NA
LNAV MDA	420-1	395 (400-1)	420-1⅛ 395 (400-1⅛)	NA
CIRCLING	680-1 650 (700-1)	840-1 810 (900-1)	840-2¼ 810 (900-2¼)	NA

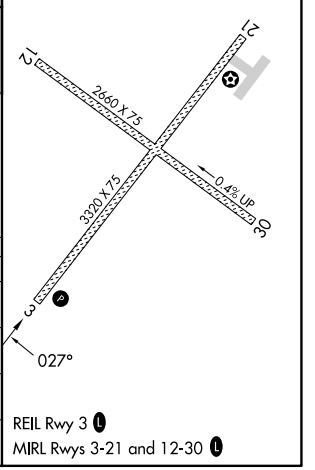

REIL Rwy 3 L

MIRL Rwys 3-21 and 12-30 L

AK, 29 OCT 2026 to 24 DEC 2026
AK, 29 OCT 2026 to 24 DEC 2026