RNAV (GPS) RWY 17

GRAYLING (KGX)(PAGX)

WAAS	APP CRS	Rwy Ldg	4000
CH 93540	191°	TDZE	136
W17A		Apt Elev	138

RNP APCH - GPS.

Rwy 17 helicopter visibility reduction below ¾ SM NA. Circling NA west of Rwy 17-35. Use SHX/PAHX altimeter setting; when not received use ANV/PANV altimeter setting.

NA

-23°C

MISSED APPROACH: Climbing left turn to 4000 direct UJPAY and hold, continue climb-in-hold to 4000.

SHX/PAHX AWOS-3P	ANCHORAGE CENTER	KENAI RADIO	CTAF
121.575	118.15 251.05	122.4	122.9 L

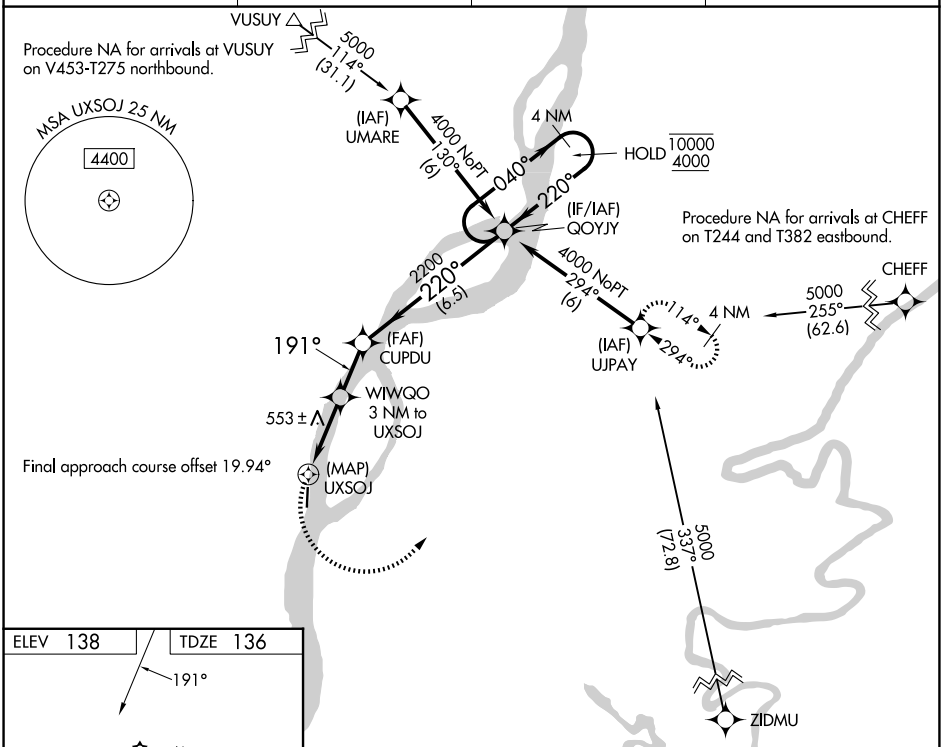

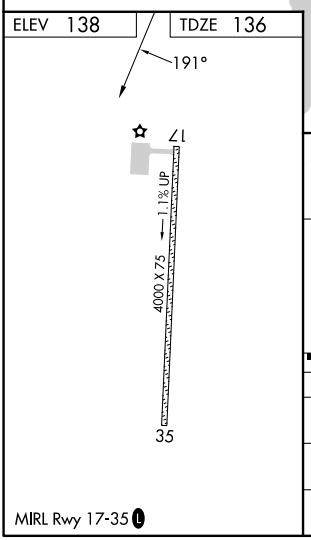

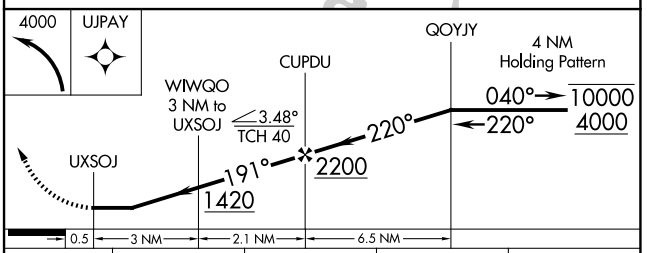

CATEGORY	A	B	C	D
LP MDA	860-1 724 (800-1)		NA	
LNAV MDA	1360-1¼ 1224 (1300-1¼)	1360-1½ 1224 (1300-1½)	NA	
CIRCLING	1360-1¼ 1222 (1300-1¼)	1360-1½ 1222 (1300-1½)	NA	

MIRL Rwy 17-35 L

AK, 29 OCT 2026 to 24 DEC 2026
AK, 29 OCT 2026 to 24 DEC 2026