RNAV (GPS) RWY 17

TURNER COUNTY (75J)

APP CRS	Rwy Ldg	5005
168°	TDZE	389
	Apt Elev	389

Rwy 17 helicopter visibility reduction below 1 SM NA.
NA DME/DME RNP-0.3 NA.
When Fitzgerald altimeter setting not received, procedure NA.
Procedure NA at night.

MISSED APPROACH: Climb to 2500 direct SEISE and hold.

FZG AWOS-3	JACKSONVILLE CENTER	UNICOM
118.625	125.75 363.075	122.7 (CTAF) L

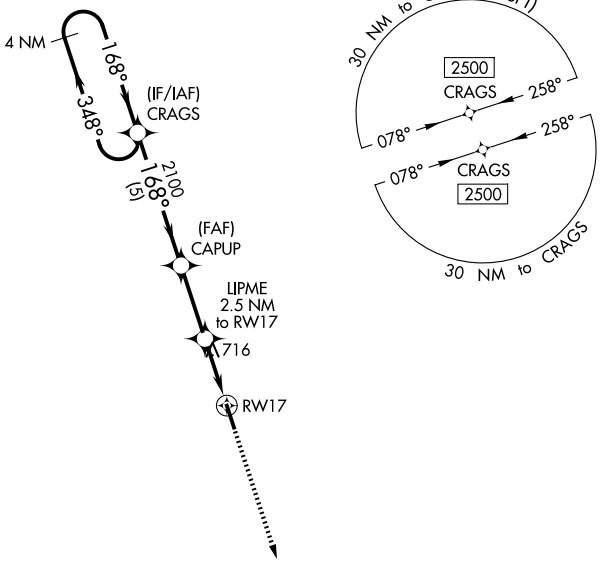

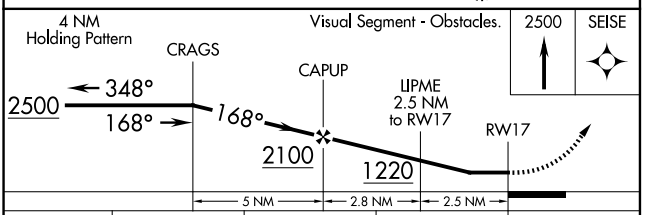

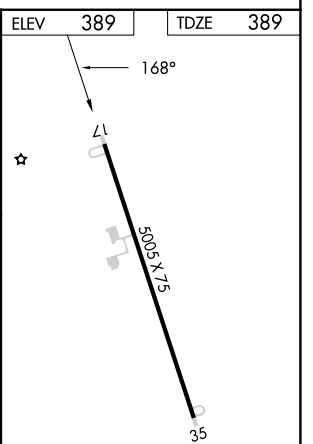

CATEGORY	A	B	C	D
LNAV MDA	1080-1 691 (700-1)		1080-2 691 (700-2)	
CIRCLING	1100-1 711 (800-1)		1140-2¼ 751 (800-2¼)	1260-2¾ 871 (900-2¾)

MIRL Rwy 17-35 L

SE-4, 29 OCT 2026 to 26 NOV 2026
SE-4, 29 OCT 2026 to 26 NOV 2026