RNAV (GPS) RWY 9

DEFUNIAK SPRINGS (54J)

WAAS CH 40441 W09A	APP CRS 109°	Rwy Ldg 4146 TDZE 289 Apt Elev 289

RNP APCH - GPS.

Rwy 9 helicopter visibility reduction below 1 SM NA. Circling NA to Rwys 18 and 36. Straight-in, Circling Rwy 9 NA at night.

MISSED APPROACH: Climb to 3000 direct NALLA and on track 066° to LAARA and hold.

AWOS-3P	EGLIN APP CON	UNICOM
118.725	124.05 284.65	123.05 (CTAF) L

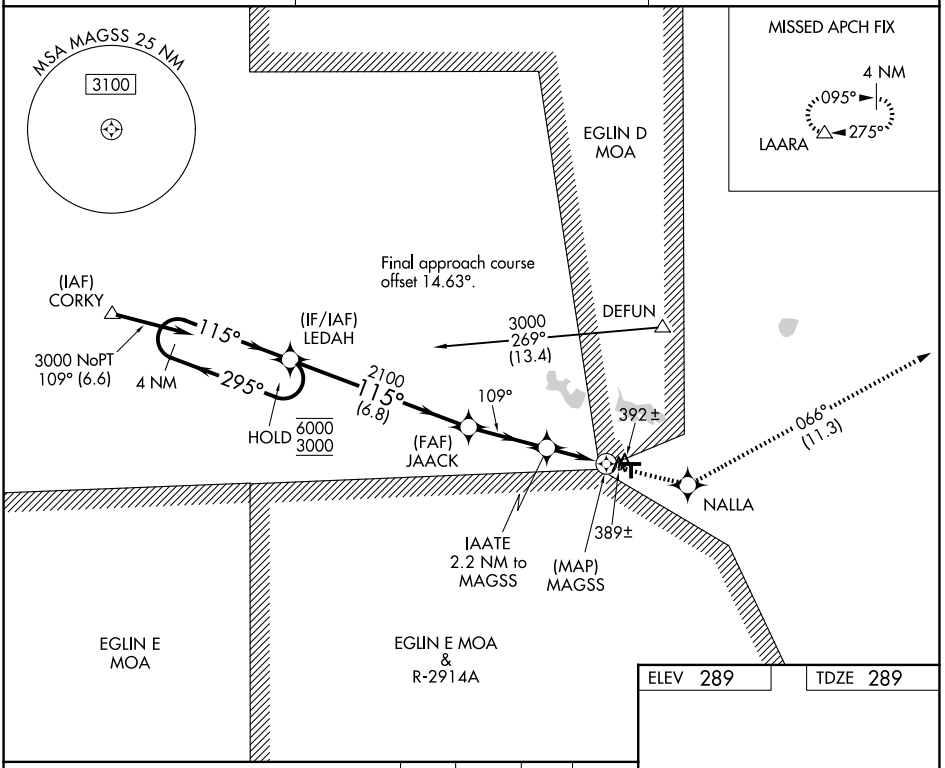

ELEV 289 TDZE 289

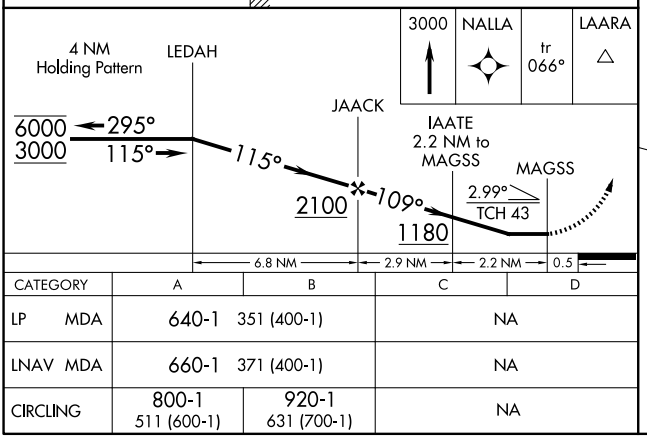

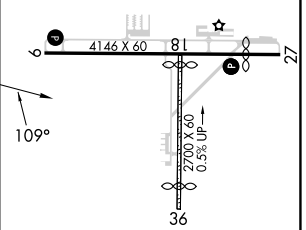

CATEGORY	A	B	C	D
LP MDA	640-1	351 (400-1)	NA	
LNAV MDA	660-1	371 (400-1)	NA	
CIRCLING	800-1 511 (600-1)	920-1 631 (700-1)	NA	

MIRL Rwy 9-27 L

SE-3, 29 OCT 2026 to 26 NOV 2026
SE-3, 29 OCT 2026 to 26 NOV 2026