WAAS	APP CRS	Rwy Ldg	3248
CH 69409	162°	TDZE	17
W16A		Apt Elev	17

RNAV (GPS) RWY 16

NAPAKIAK (WNA) (PANA)

RNP APCH - GPS.

T A NA W When local altimeter setting not received, use BET/PABE altimeter setting. Rwy 16 helicopter visibility reduction 1 SM NA. Procedure NA at night for Cat C and D aircraft.

MISSED APPROACH: Climb to 2200 direct CUGAV and right turn on track 272° to JETPI on track 356° to LIKIY and hold.

AWOS-3P	ANCHORAGE CENTER	CTAF
121.425	125.2 372.0	122.9 L

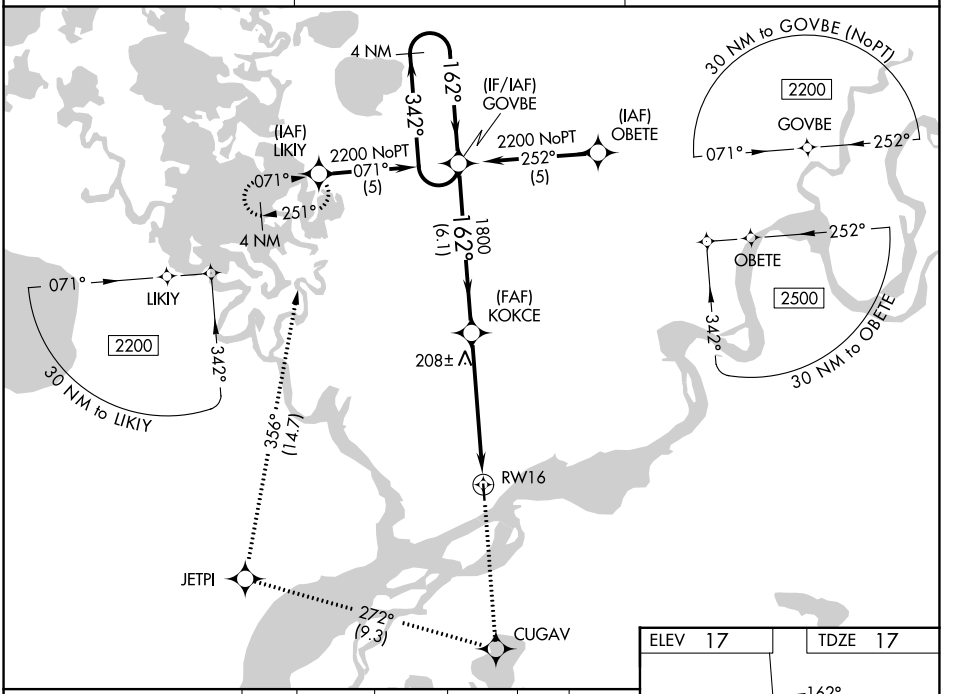

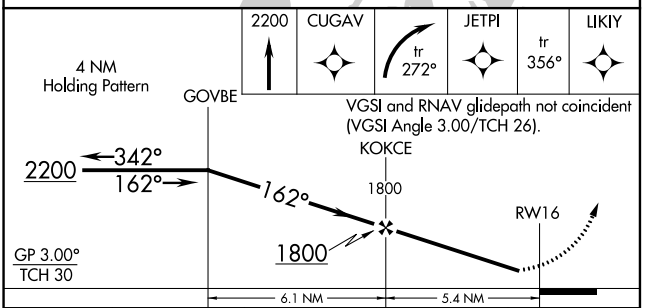

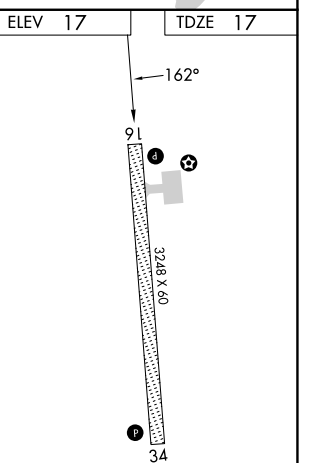

CATEGORY	A	B	C	D
LPV DA	298-1 281 (300-1)			
LNAV MDA	500-1 483 (500-1)		500-1⅜ 483 (500-1⅜)	500-1½ 483 (500-1½)
CIRCLING	500-1 483 (500-1)		540-1½ 523 (600-1½)	680-2 663 (700-2)

REIL Rwys 16 and 34 L
MIRL Rwy 16-34 L

AK, 29 OCT 2026 to 24 DEC 2026
AK, 29 OCT 2026 to 24 DEC 2026