WAAS	APP CRS	Rwy Ldg	3300
CH 50145	144°	TDZE	182
W14A		Apt Elev	183

RNAV (GPS) RWY 14

CROOKED CREEK (CJX)(PACJ)

RNP APCH - GPS.

Rwy 14 helicopter visibility reduction below ¾ SM NA. When local altimeter setting not received, use SLQ/PASL altimeter setting and increase MDA 400 feet.

MISSED APPROACH: Climbing right turn to 4000 direct AJOFY and hold, continue climb-in-hold to 4000.

AWOS-3PT	ANCHORAGE CENTER	CTAF
118.4	128.5 379.9	122.8

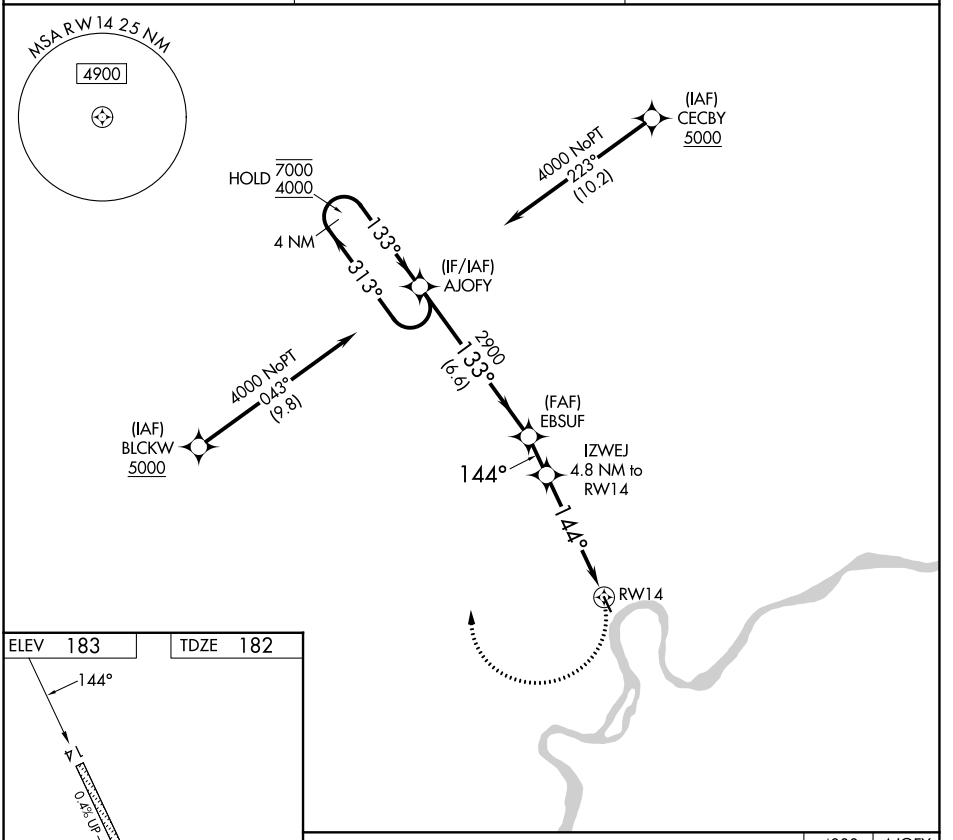

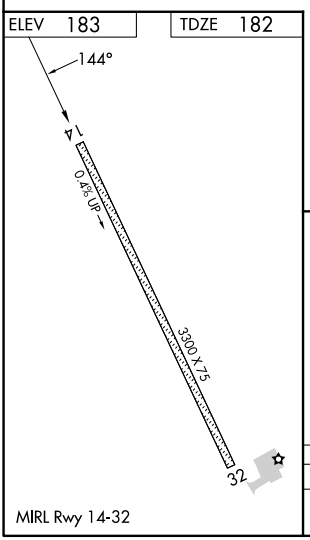

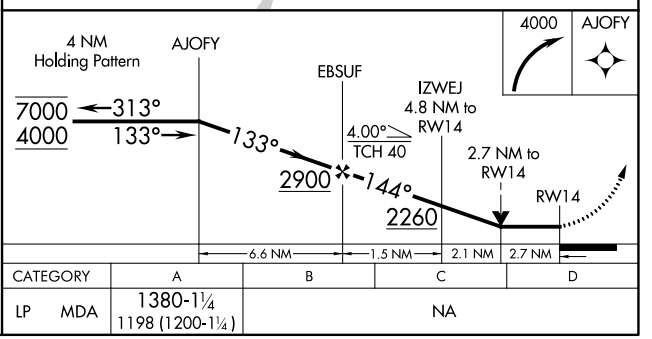

CATEGORY	A	B	C	D
LP MDA	1380-1¼ 1198 (1200-1¼)	NA		

AK, 29 OCT 2026 to 24 DEC 2026
AK, 29 OCT 2026 to 24 DEC 2026