APP CRS	Rwy Ldg	4020
122°	TDZE	2426
	Apt Elev	2434

RNAV (GPS) RWY 12

SCOBEY (9S2)

RNP APCH - GPS.

VDP NA when using PWD altimeter setting. Circling Rwy 30 NA at night. When local altimeter setting not received, use PWD altimeter setting and increase all MDAs 120 feet.

MISSED APPROACH: Climb to 2900 then climbing right turn to 4500 direct NIJBU and hold.

AWOS-3PT	SALT LAKE CITY CENTER	AUNICOM
128.325	126.85 305.2	122.8 (CTAF) L

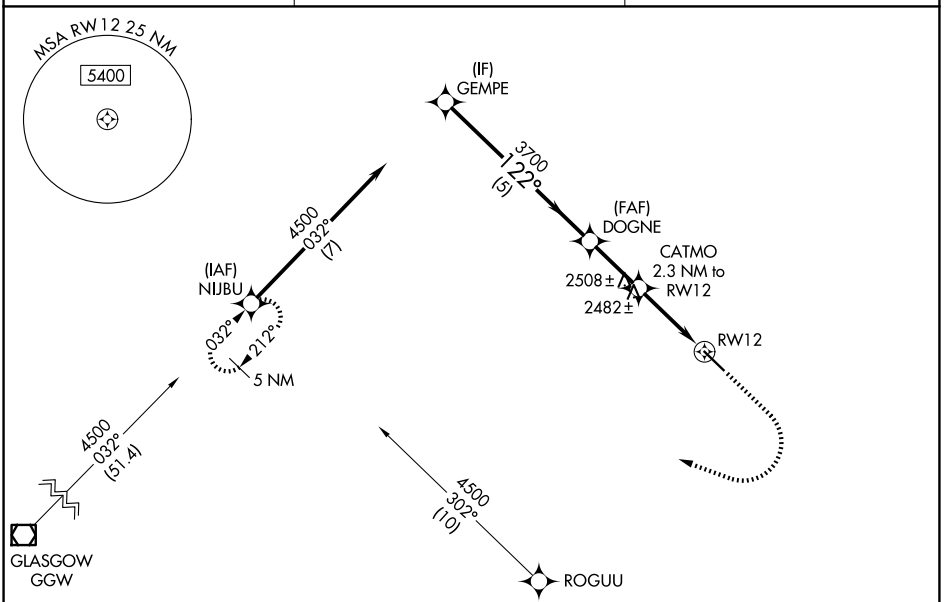

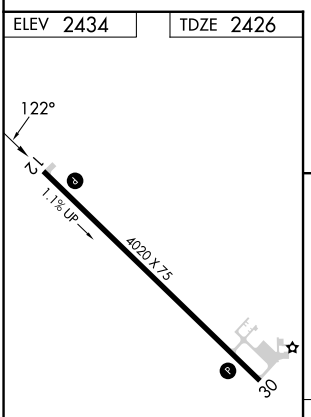

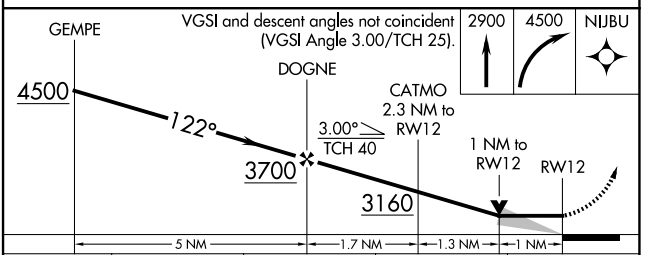

CATEGORY	A	B	C	D
LNAV MDA	2740-1	314 (400-1)	NA	
CIRCLING	2940-1	506 (600-1)	NA	

MIRL Rwy 12-30 L

NW-1, 29 OCT 2026 to 26 NOV 2026
NW-1, 29 OCT 2026 to 26 NOV 2026