RNAV (GPS) RWY 2

HOLY CROSS (HCA) (PAHC)

WAAS	APP CRS	Rwy Idg	4000
CH 57947	021°	TDZE	74
W02A		Apt Elev	75

RNP APCH - GPS.

Circling Rwy 20 NA at night. Circling NA west of Rwy 2-20. Rwy 2 helicopter visibility reduction below ¾ SM NA. VDP NA when using Anvik altimeter setting. When local altimeter setting not received, use Anvik altimeter setting and increase all MDAs 120 feet and LNAV visibility Cat B, C and D ½ SM, and LP visibility Cat C and D ⅜ SM, and Circling all visibilities ½ SM. -28°C

MISSED APPROACH: Climbing right turn to 3400 direct LOKPE and on track 241° to TRUMN and hold, continue climb-in-hold to 3400.

AWOS-3P	ANCHORAGE CENTER	KENAI RADIO	CTAF
118.325	118.15 251.05	122.45	122.8 L

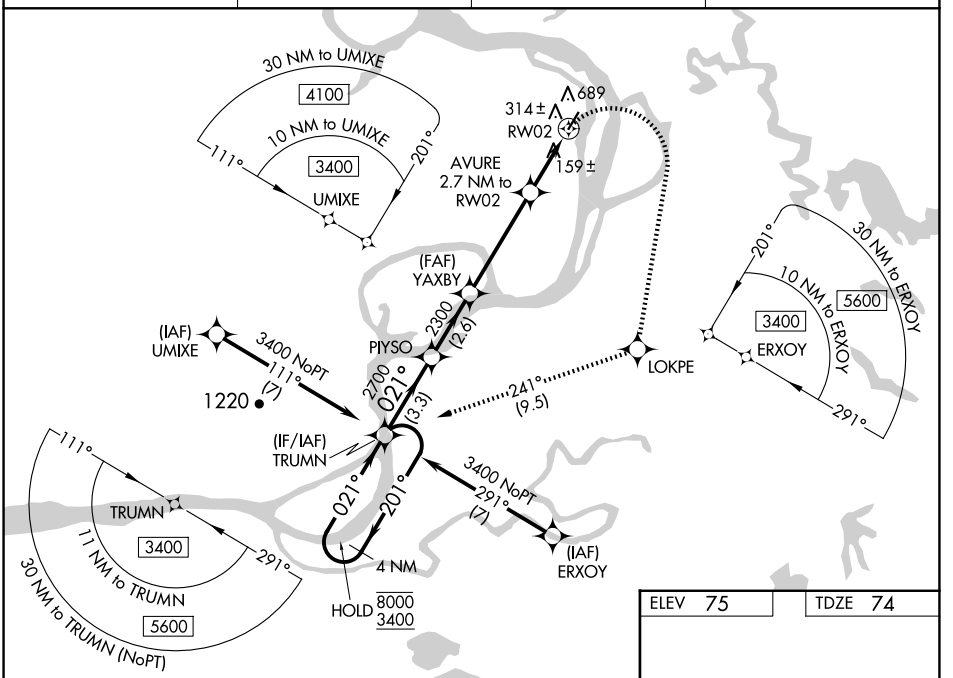

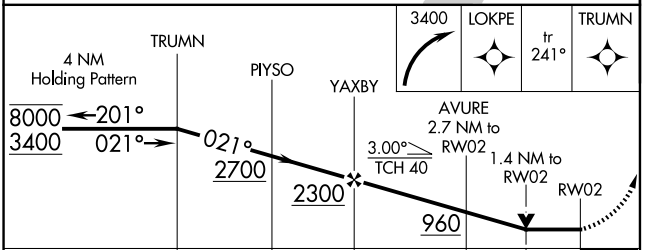

CATEGORY	A	B	C	D
LP MDA	560-1 486 (500-1)		560-1⅜ 486 (500-1⅜)	
LNAV MDA	800-1 726 (800-1)		800-2 726 (800-2)	
CIRCLING	800-1 725 (800-1)		800-2 725 (800-2)	800-2¼ 725 (800-2¼)

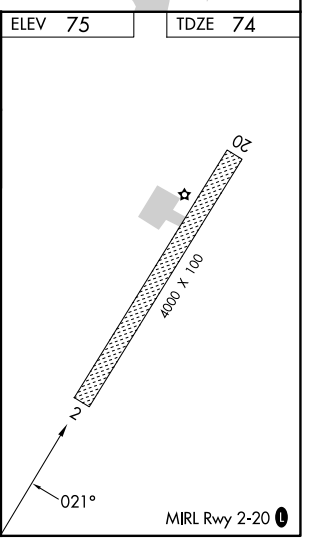

AK, 29 OCT 2026 to 24 DEC 2026
AK, 29 OCT 2026 to 24 DEC 2026