APP CRS		
093°	Rwy Ldg	3300
	TDZE	269
	Apt Elev	272

RNAV (GPS) RWY 9

KOLIGANEK (JZZ) (PAJZ)

RNP APCH - GPS.

When local altimeter setting not received, use DLG/PADL altimeter setting and increase all MDA 60 feet. VDP NA when using DLG/PADL altimeter setting.

MISSED APPROACH: Climb to 3400 direct IHNIT and hold, continue climb-in-hold to 3400.

AWOS-3P	ANCHORAGE CENTER	DILLINGHAM RADIO	CTAF
118.525	132.75 282.35	122.55	122.9 L

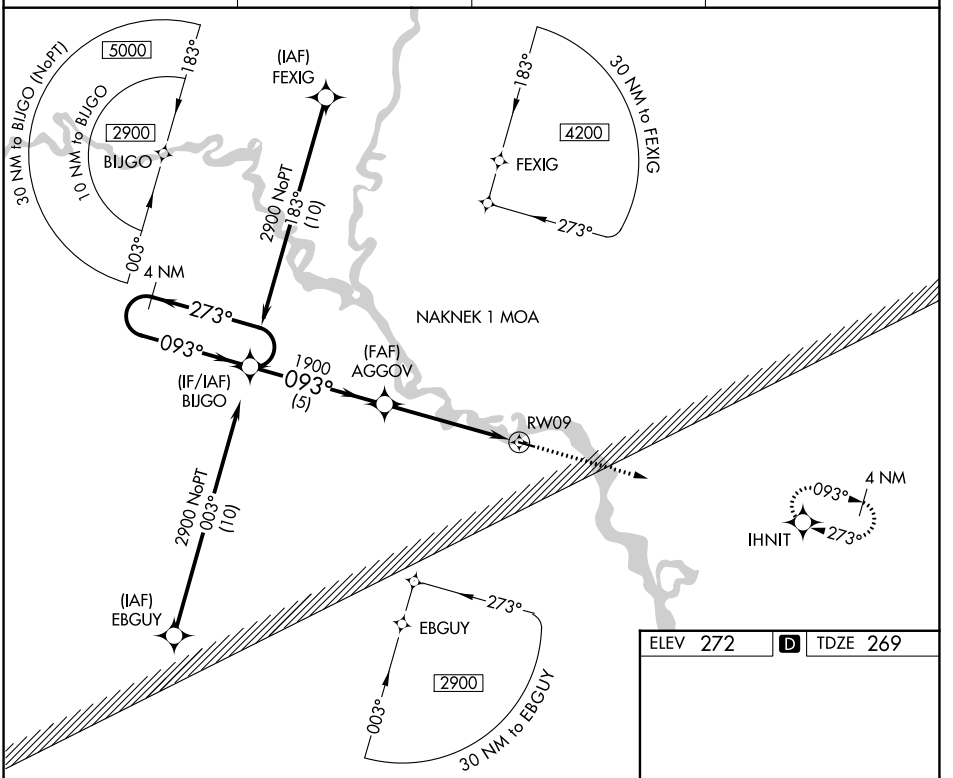

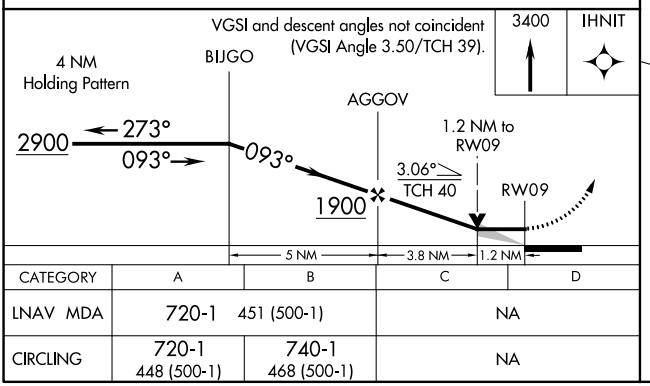

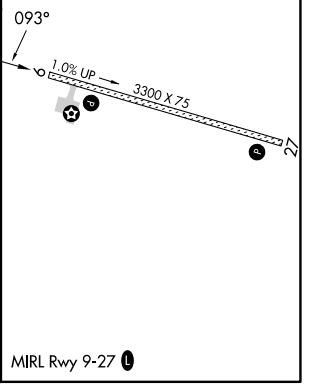

CATEGORY	A	B	C	D
LNAV MDA	720-1	451 (500-1)	NA	
CIRCLING	720-1 448 (500-1)	740-1 468 (500-1)	NA	

MIRL Rwy 9-27 L

AK, 29 OCT 2026 to 24 DEC 2026
AK, 29 OCT 2026 to 24 DEC 2026