RNAV (GPS) RWY 5

EARLY COUNTY (BIJ)

WAAS	APP CRS	Rwy Idg	5494
CH 61121	053°	TDZE	215
W05A		Apt Elev	215

RNP APCH - GPS.

For uncompensated Baro-VNAV systems, LNAV/VNAV NA below -15°C or above 54°C. Rwy 5 helicopter visibility reduction below ¾ SM NA. Baro-VNAV and VDP NA when using Bainbridge altimeter setting. When local altimeter setting not received, use Bainbridge altimeter setting and increase LPV DA to 605 feet and all visibilities ⅛ SM. Increase LNAV/VNAV DA to 657 feet and all visibilities ⅜ SM. Increase all MDA 80 feet and LNAV visibility Cat C/D ¼ SM, and Circling visibility Cat C/D ¼ SM.

MISSED APPROACH: Climb to 3000 direct PARGE and hold.

AWOS-3PT	CAIRNS APP CON ★	CTAF
118.475	125.4 327.125	122.9 L

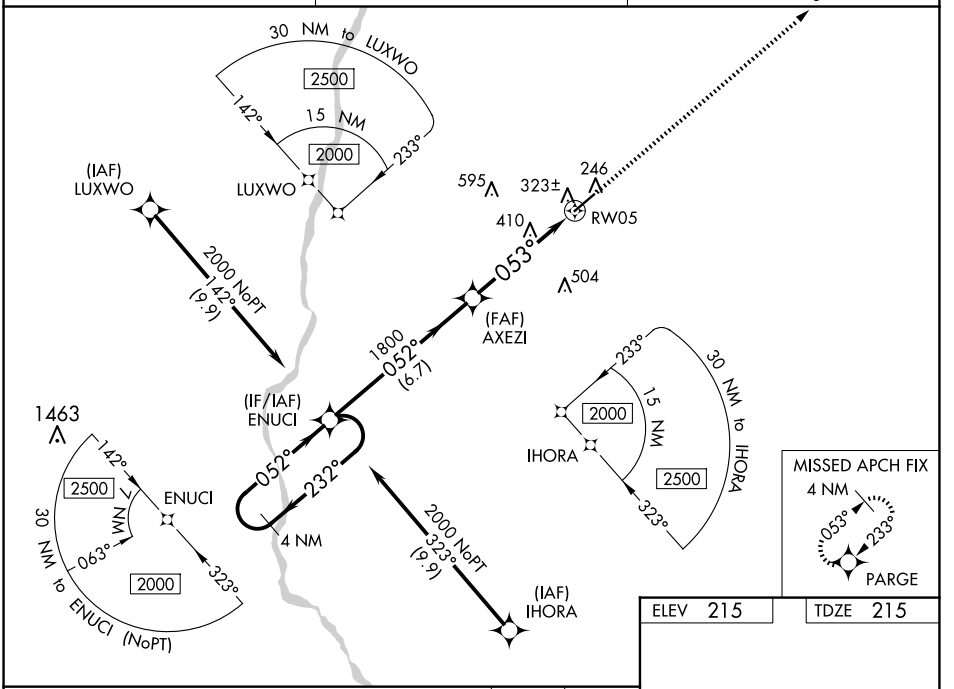

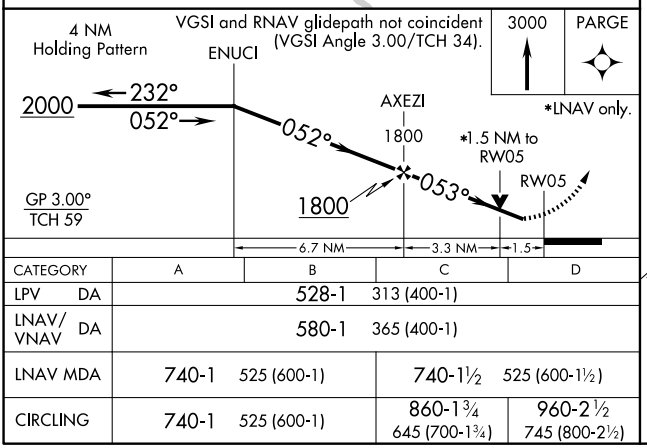

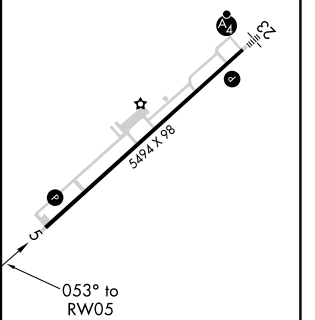

CATEGORY	A	B	C	D
LPV DA		528-1	313 (400-1)	
LNAV/VNAV DA		580-1	365 (400-1)	
LNAV MDA	740-1	525 (600-1)	740-1½	525 (600-1½)
CIRCLING	740-1	525 (600-1)	860-1¾ 645 (700-1¾)	960-2½ 745 (800-2½)

MIRL Rwy 5-23 L

SE-4, 29 OCT 2026 to 26 NOV 2026
SE-4, 29 OCT 2026 to 26 NOV 2026