RNAV (GPS) RWY 20

KLAWOCK (AKW) (PAKW)

APP CRS	Rwy Ldg	5000
216°	TDZE	80
	Apt Elev	80

RNP APCH-GPS.

Procedure NA at night. Rwy 20 helicopter visibility reduction below 1 SM NA. Circling NA east of Rwy 2-20.

-10°C

MISSED APPROACH: Climbing left turn to 6000 direct HIPSA and hold, continue climb-in-hold to 6000.

ASOS	ANCHORAGE CENTER	KETCHIKAN RADIO	CTAF
135.45	118.5 284.6	122.25 L	120.9

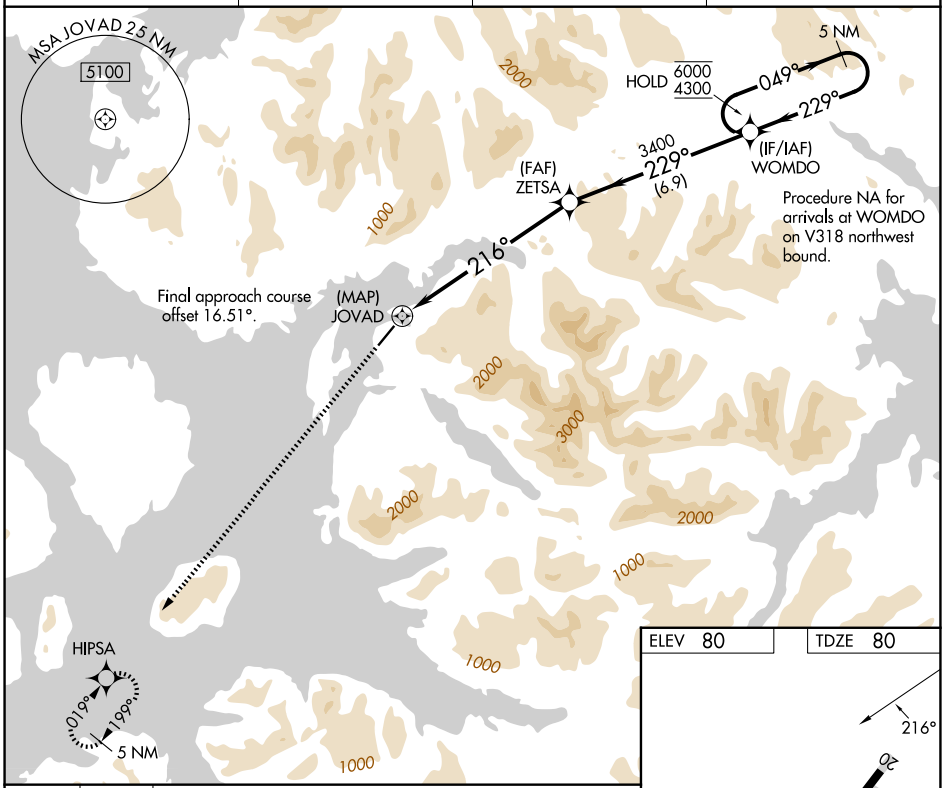

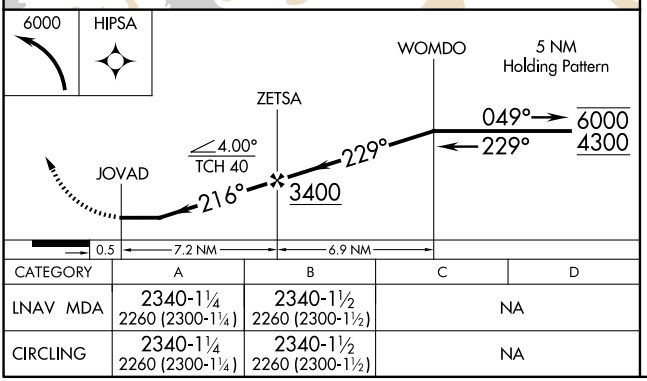

CATEGORY	A	B	C	D
LNAV MDA	2340-1¼ 2260 (2300-1¼)	2340-1½ 2260 (2300-1½)	NA	
CIRCLING	2340-1¼ 2260 (2300-1¼)	2340-1½ 2260 (2300-1½)	NA	

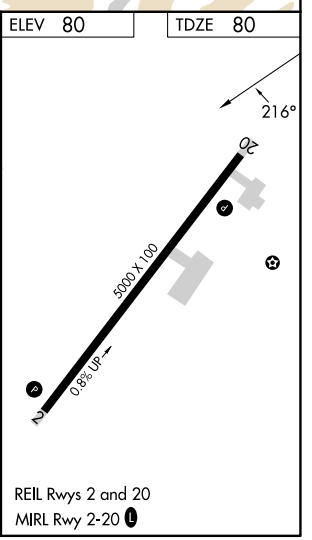

AK, 29 OCT 2026 to 24 DEC 2026
AK, 29 OCT 2026 to 24 DEC 2026