RNAV (GPS) RWY 4

SELAWIK (WLK) (PASK)

APP CRS	Rwy Ldg	3002
037°	TDZE	17
	Apt Elev	17

RNP APCH.

Circling Rwy 9, 27 NA at night.
Rwy 4 helicopter visibility reduction below ¾ SM NA.

MISSED APPROACH: Climbing right turn to 3400 direct PIYIL and hold.

AWOS-3P	ANCHORAGE CENTER	KOTZEBUE RADIO	CTAF
135.65	119.2 263.0	122.5	122.7 L

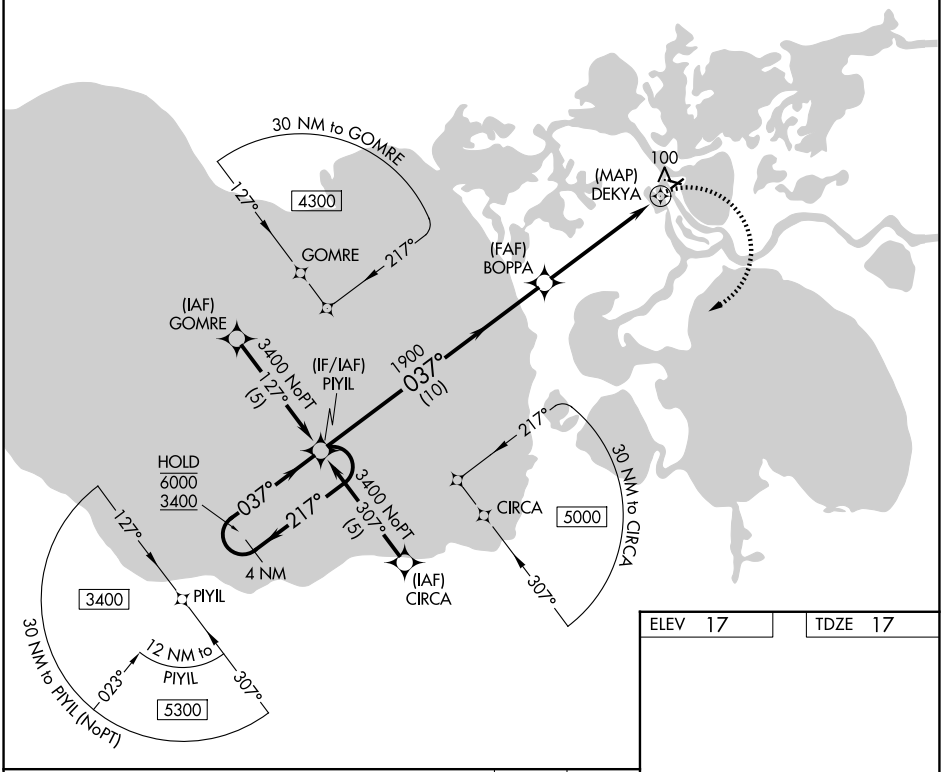

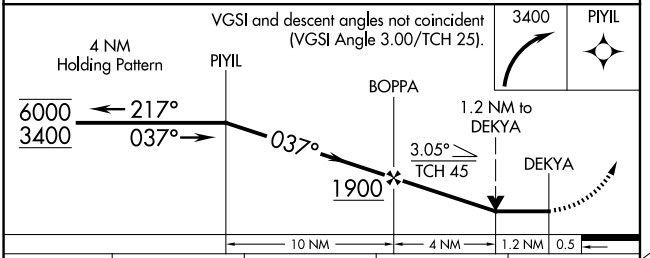

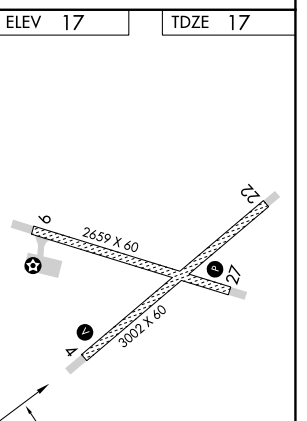

CATEGORY	A	B	C	D
LNAV MDA	420-1	403 (500-1)	420-1¼	403 (500-1¼)
CIRCLING	480-1 463 (500-1)	580-1 563 (600-1)	580-1½ 563 (600-1½)	580-2 563 (600-2)

AK, 29 OCT 2026 to 24 DEC 2026
AK, 29 OCT 2026 to 24 DEC 2026