RNAV (GPS) RWY 1

KOYUK ALFRED ADAMS (KKA)(PAKK)

WAAS	APP CRS	Rwy Ldg	3002
CH 77843	013°	TDZE	162
W01A		Apt Elev	162

RNP APCH - GPS.

T A NA — Circling NA west of Rwy 01-19.

MISSED APPROACH: Climbing right turn to 2400 direct YECUP and hold.

AWOS-3P	ANCHORAGE CENTER	NOME RADIO	CTAF
134.95	135.7 335.5	122.35	122.8 L

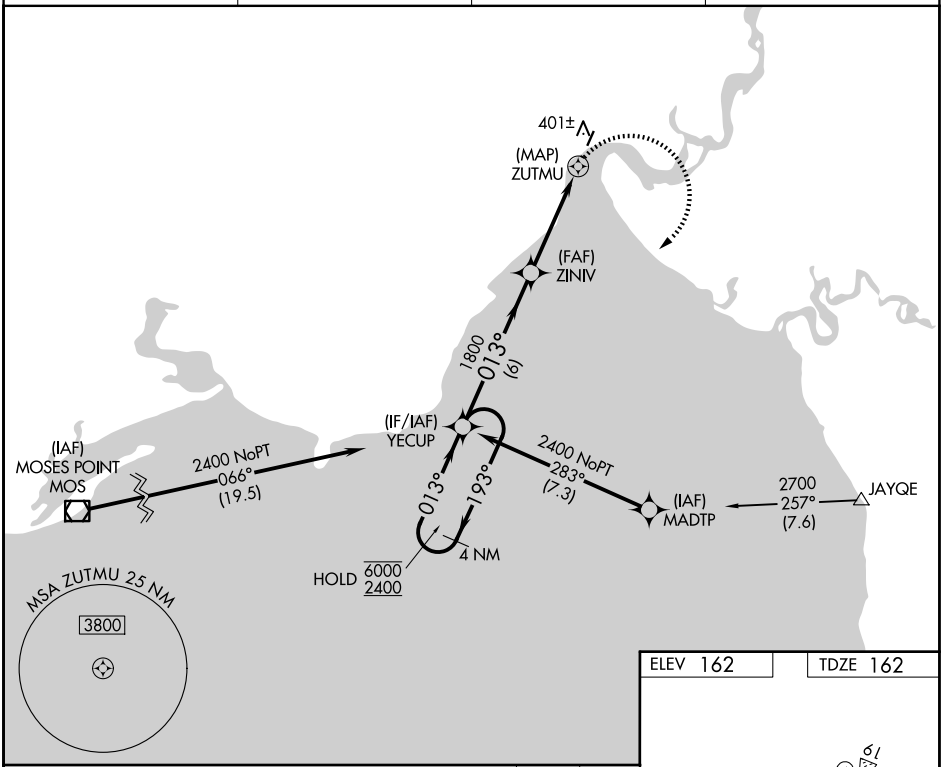

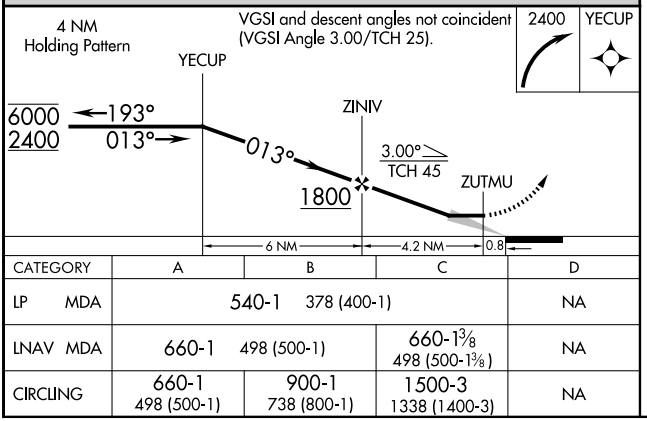

CATEGORY	A	B	C	D
LP MDA	540-1 378 (400-1)			NA
LNAV MDA	660-1 498 (500-1)		660-1 3/8 498 (500-1 3/8)	NA
CIRCLING	660-1 498 (500-1)	900-1 738 (800-1)	1500-3 1338 (1400-3)	NA

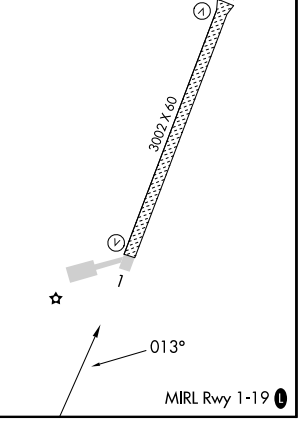

AK, 29 OCT 2026 to 24 DEC 2026
AK, 29 OCT 2026 to 24 DEC 2026