APP CRS	Rwy Ldg	N/A
329°	TDZE	N/A
	Apt Elev	5335

RNAV (GPS)-A
ARCO-BUTTE COUNTY (AOC)

RNP APCH - GPS.

Circling NA for Cats C and D northwest of Rwy 6-24. When local altimeter setting not received, use PIH altimeter setting and increase all MDAs 580 feet and visibility Cats A/B/C 1¼ SM.

MISSED APPROACH: Climbing left turn to 9000 direct RINIJ and hold, continue climb in hold to 9000.

SALT LAKE CENTER	UNICOM
128.35 239.25	122.8 (CTAF) L

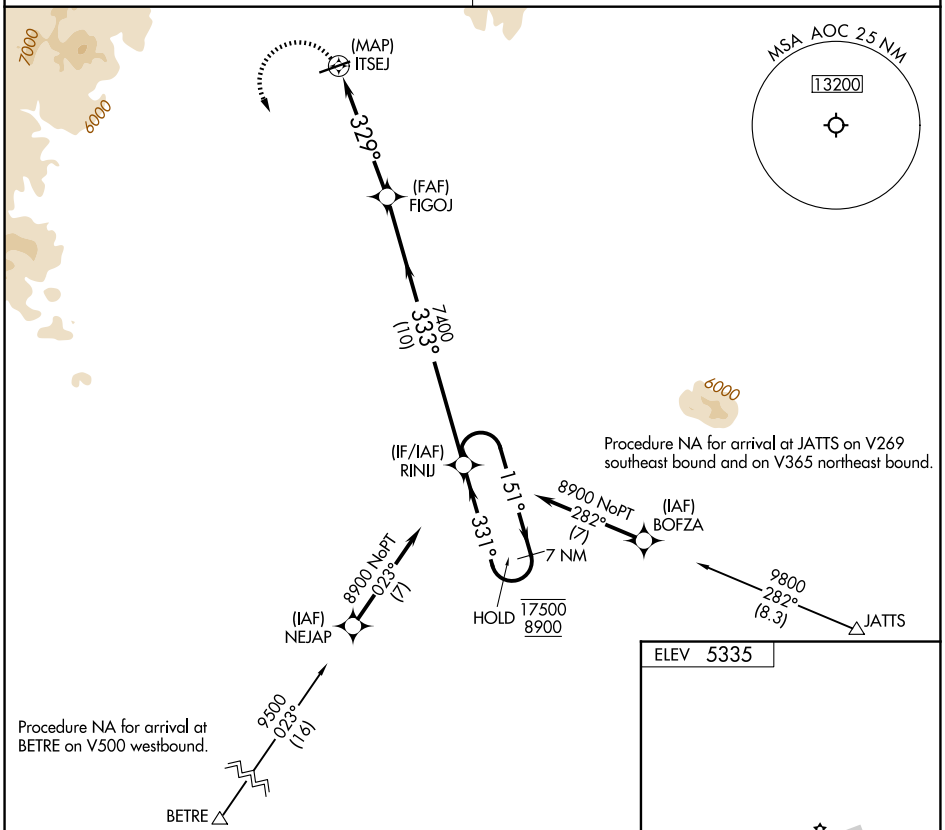

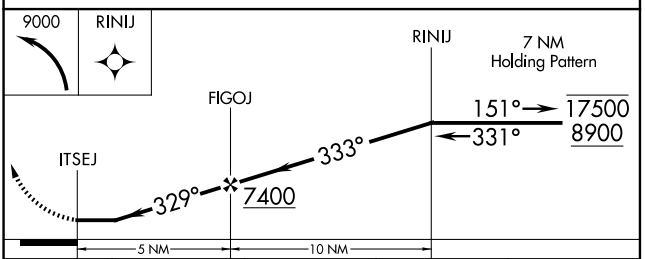

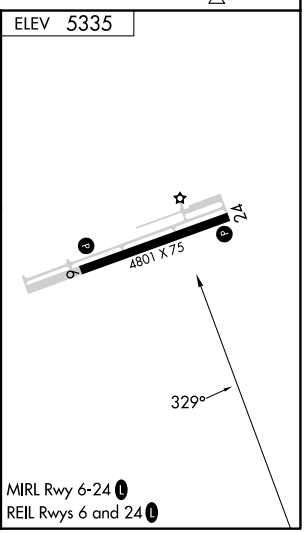

CATEGORY	A	B	C	D
CIRCLING	5920-1 585 (600-1)		5960-1¾ 625 (700-1¾)	6700-3 1365 (1400-3)

MIRL Rwy 6-24 L
REIL Rwys 6 and 24 L

NW-1, 29 OCT 2026 to 26 NOV 2026
NW-1, 29 OCT 2026 to 26 NOV 2026