RNAV (GPS) RWY 4

DEMOPOLIS RGNL (DYA)

WAAS	APP CRS	Rwy Ldg	5002
CH 60939	045°	TDZE	112
W04A		Apt Elev	112

For uncompensated Baro-VNAV systems, LNAV/VNAV NA below -15°C (5°F) or above 54°C (130°F). DME/DME RNP-0.3 NA. When local altimeter setting not received, use Marion altimeter setting and increase LPV and LNAV/VNAV DA 82 feet and all MDA 100 feet; increase LPV and LNAV/VNAV all Cats visibility 3/8 mile, increase LNAV Cats C/D and Circling Cat C visibility 1/4 mile, and increase Circling Cat D visibility 1/2 mile. Baro-VNAV and VDP NA when using Marion altimeter setting. Helicopter visibility reduction below 3/4 SM NA.

MISSED APPROACH: Climb to 3000 direct CUBNO and hold.

AWOS-3P	MERIDIAN APP CON★	UNICOM
119.475	121.275 348.7	122.8 (CTAF) L

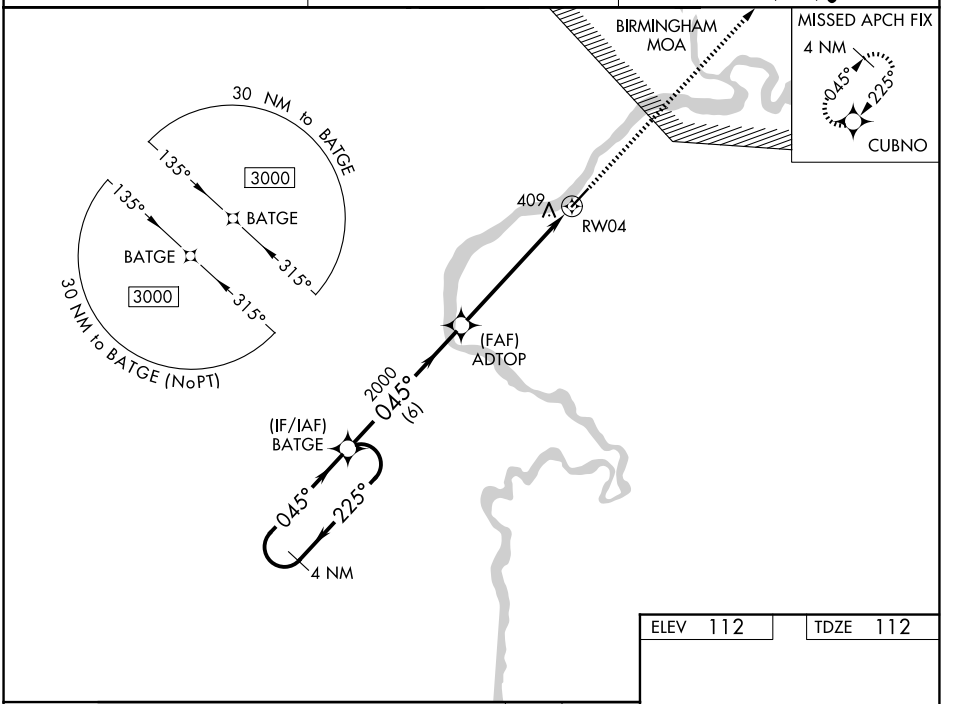

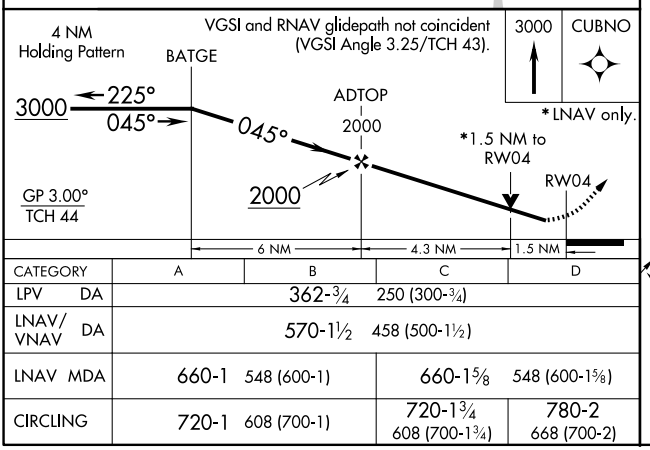

CATEGORY	A	B	C	D
LPV DA	362-¾ 250 (300-¾)			
LNAV/VNAV DA	570-1½ 458 (500-1½)			
LNAV MDA	660-1 548 (600-1)		660-1⅝ 548 (600-1⅝)	
CIRCLING	720-1 608 (700-1)		720-1¾ 608 (700-1¾)	780-2 668 (700-2)

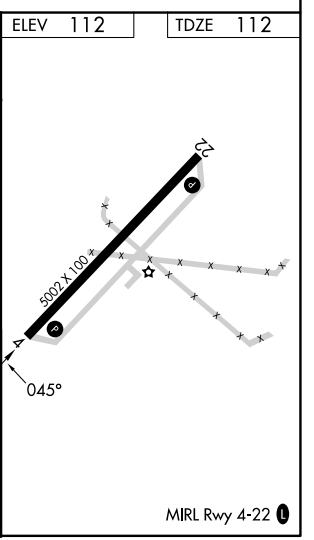

SE-4, 29 OCT 2026 to 26 NOV 2026
SE-4, 29 OCT 2026 to 26 NOV 2026