WAAS	APP CRS	Rwy Ldg	4499
CH 78431	300°	TDZE	2573
W30A		Apt Elev	2573

RNAV (GPS) RWY 30

LEMMON MUNI (LEM)

RNP APCH-GPS.

TNA Circling NA to Rwys 6 and 24. Baro-VNAV NA. Use Hettinger altimeter setting.

MISSED APPROACH: Climb to 3300 then climbing right turn to 4500 direct CODTO and hold.

HEI ASOS	MINNEAPOLIS CENTER	AUNICOM
119.925	124.25 236.825	122.8 (CTAF) L

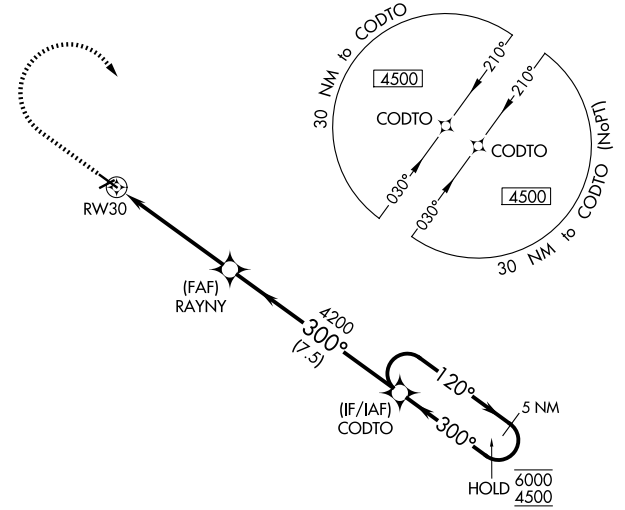

ELEV 2573 TDZE 2573

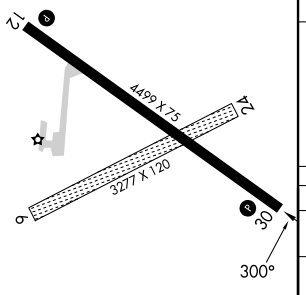

MIRL Rwy 12-30 L

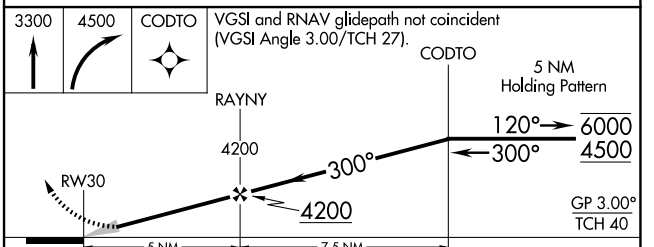

CATEGORY	A	B	C	D
LPV DA	2897-1 324 (400-1)			
LNAV/VNAV DA	2902-1 329 (400-1)			
LNAV MDA	3120-1 547 (600-1)		3120-1⅝ 547 (600-1⅝)	
CIRCLING	3220-1 647 (700-1)		3280-2 707 (800-2)	3320-2½ 747 (800-2½)

NC-1, 29 OCT 2026 to 26 NOV 2026
NC-1, 29 OCT 2026 to 26 NOV 2026