# RNAV (GPS) RWY 14

## HOOPER BAY (HPB) (PAHP)

| WAAS CH 82224 W14A | APP CRS 141° | Rwy Ldg 3300 TDZE 20 Apt Elev 20 |
|---|---|---|

RNP APCH - GPS.

For uncompensated Baro-VNAV systems, LNAV/VNAV NA below -19°C or above 54°C.

MISSED APPROACH: Climb to 2000 direct JUGLO and hold.

| AWOS-3P | ANCHORAGE CENTER | KENAI RADIO | CTAF |
|---|---|---|---|
| 135.1 | 124.5 | 122.4 | 123.0 L |

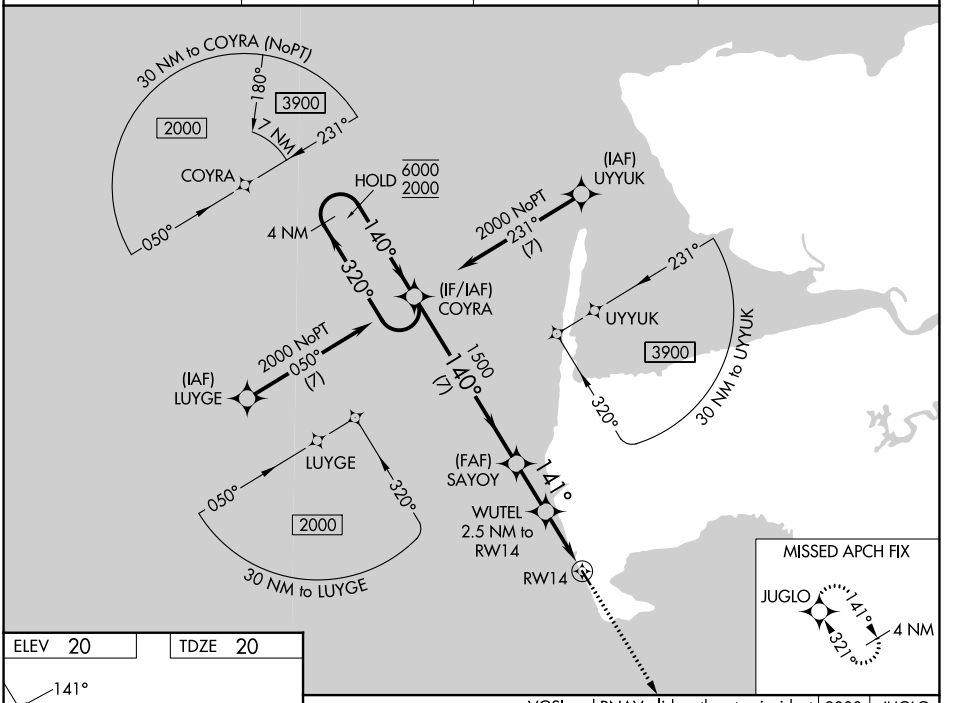


| ELEV 20 | TDZE 20 |
|---|---|

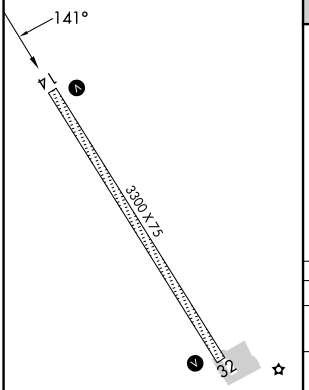


REIL Rwys 14 and 32 L
MIRL Rwy 14-32 L

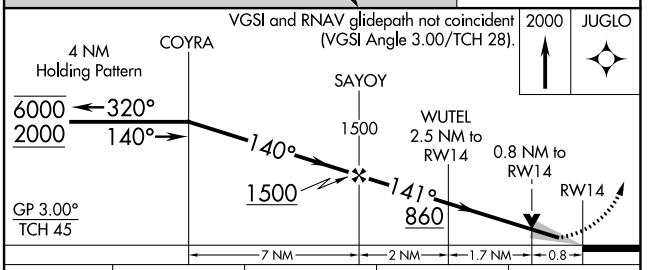


| CATEGORY | A | B | C | D |
|---|---|---|---|---|
| LPV DA | 220-1 | 200 (200-1) | | |
| LNAV/VNAV DA | 270-1 | 250 (300-1) | | |
| LNAV MDA | 300-1 | 280 (300-1) | | |
| CIRCLING | 400-1<br>380 (400-1) | 480-1<br>460 (500-1) | 480-1½<br>460 (500-1½) | 580-2<br>560 (600-2) |



AK, 29 OCT 2026 to 24 DEC 2026
AK, 29 OCT 2026 to 24 DEC 2026