RNAV (GPS) RWY 17

OBERLIN MUNI (OIN)

WAAS	APP CRS	Rwy Ldg	4301
CH 63037	174°	TDZE	2707
W17A		Apt Elev	2707

RNP APCH-GPS.

T A Helicopter visibility reduction below 1 SM NA. Straight-in Rwy 17 NA at night, Circling Rwy 12, 17, 30 NA at night. For uncompensated Baro-VNAV systems, LNAV/VNAV NA below -20°C or above 54°C.

MISSED APPROACH: Climb to 6500 direct IBEDE and hold, continue climb-in-hold to 6500.

AWOS-3PT	DENVER CENTER	UNICOM
119.225	132.7 226.675	122.8 (CTAF) L

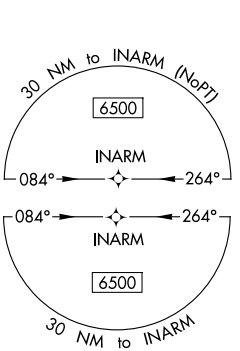

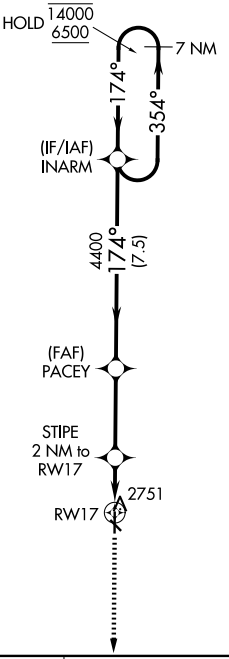

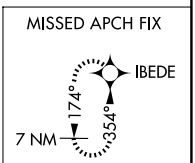

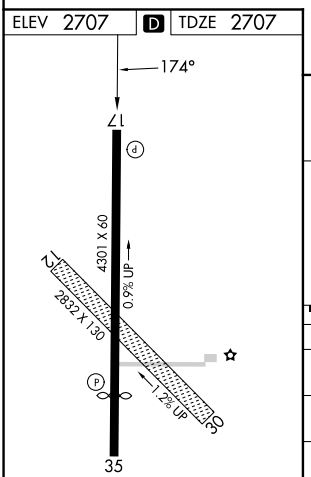

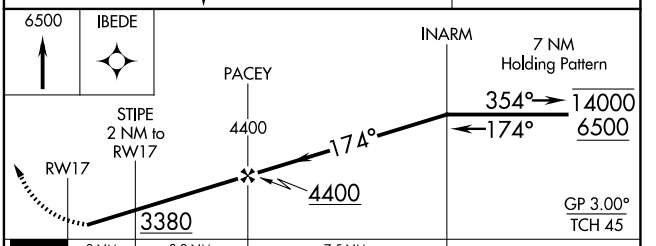

CATEGORY		A	B	C	D
LPV	DA	2957-1 250 (300-1)			NA
LNAV/VNAV	DA	2957-1 250 (300-1)			NA
LNAV MDA		3020-1 313 (400-1)			NA
CIRCLING		3160-1 453 (500-1)	3340-1 633 (700-1)	3340-1¾ 633 (700-1¾)	NA

NC-2, 29 OCT 2026 to 26 NOV 2026
NC-2, 29 OCT 2026 to 26 NOV 2026