RNAV (GPS) RWY 6

MONTAUK (MTP)

APP CRS	Rwy Idg	2944
062°	TDZE	6
	Apt Elev	7

RNP APCH - GPS.

Use Groton-New London altimeter setting; when not received, use Block Island State altimeter setting: increase all MDA 20 feet and visibility LNAV Cats C and D ⅛ SM and Circling Cat D ¼ SM. Procedure NA at night. Helicopter visibility reduction below 1 SM NA.

NA

MISSED APPROACH: Climb to 2000 direct LEDEC and on track 091° to SEY VOR/DME and hold.

GON ASOS	NEW YORK APP CON	UNICOM	
127.0	125.975 343.65	122.7 (CTAF)	121.7 L

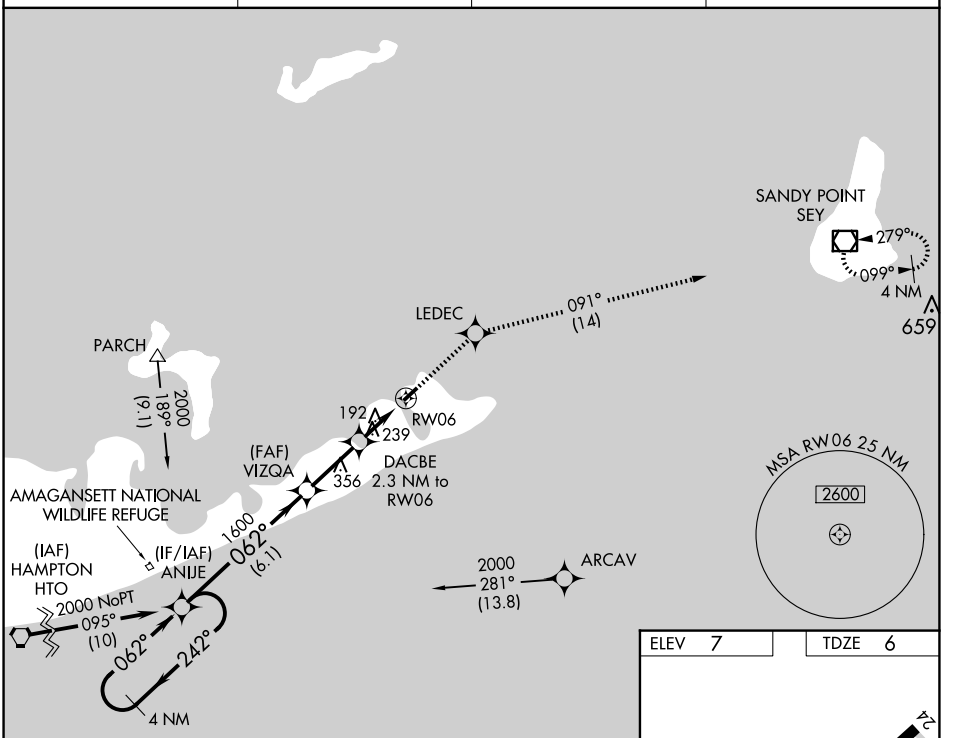

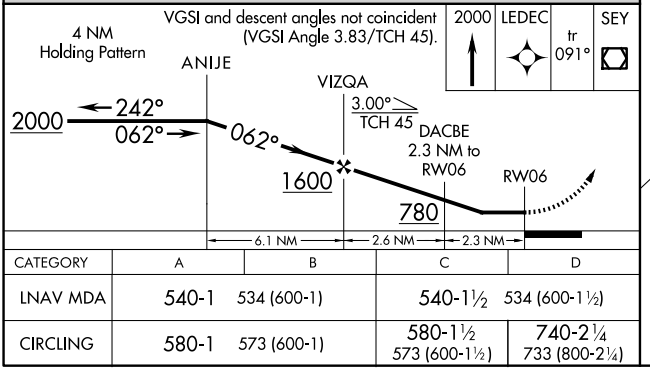

CATEGORY	A	B	C	D
LNAV MDA	540-1	534 (600-1)	540-1½	534 (600-1½)
CIRCLING	580-1	573 (600-1)	580-1½ 573 (600-1½)	740-2¼ 733 (800-2¼)

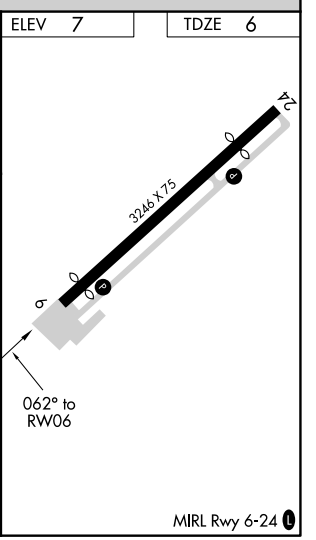

NE-2, 29 OCT 2026 to 26 NOV 2026
NE-2, 29 OCT 2026 to 26 NOV 2026