RNAV (GPS) RWY 7

RUSSELLVILLE-LOGAN COUNTY (4M7)

WAAS	APP CRS	Rwy Ldg	4500
CH 50431	067°	TDZE	692
W07A		Apt Elev	692

NA Baro-VNAV NA. DME/DME RNP-0.3 NA. Use Springfield altimeter setting. Circling Rwy 25 NA at night.

MISSED APPROACH: Climb to 3100 direct ZULEB and hold.

M91 AWOS-3	MEMPHIS CENTER	UNICOM
120.675	133.85 285.5	122.7 (CTAF) L

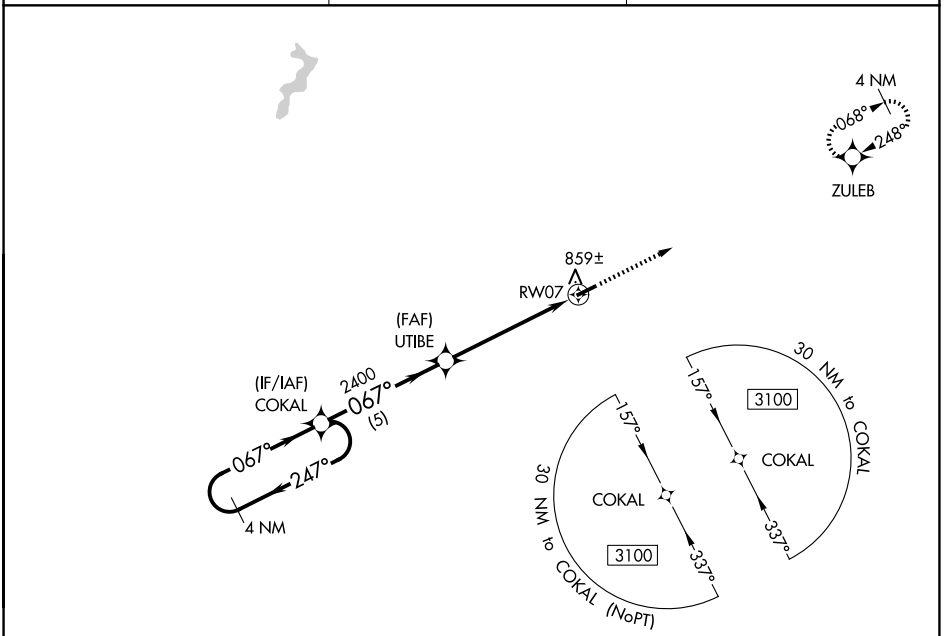

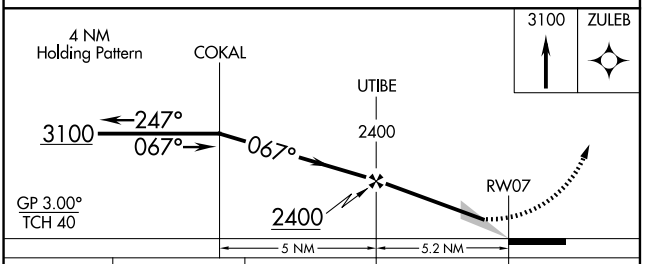

CATEGORY	A	B	C	D
LPV DA	982-1 290 (300-1)			
LNAV/VNAV DA	1060-1¼ 368 (400-1¼)			
LNAV MDA	1160-1 468 (500-1)		1160-1⅜ 468 (500-1⅜)	
CIRCLING	1320-1 628 (700-1)		1320-1¾ 628 (700-1¾)	1520-2¾ 828 (900-2¾)

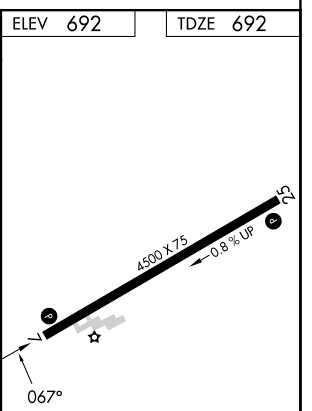

REIL Rwys 7 and 25 L
MIRL Rwy 7-25 L

SE-1, 29 OCT 2026 to 26 NOV 2026
SE-1, 29 OCT 2026 to 26 NOV 2026