RNAV (GPS) RWY 3

LIVINGSTON MUNI (8A3)

WAAS	APP CRS	Rwy Idg	5007
CH 86934	037°	TDZE	1370
W03A		Apt Elev	1372

RNP APCH - GPS.

When local altimeter setting not received, use Crossville altimeter setting and increase all MDA 140 feet, and increase LP Cat C and D and LNAV Cat C and D visibility ⅜ mile, Circling Cat B visibility ¼ mile and Circling Cat C and D visibilities ½ mile. Straight-in minimums NA at night, Circling Rwy 3 NA at night. Rwy 3 helicopter visibility reduction below 1 SM NA.

MISSED APPROACH: Climb to 4000 direct KAGGO and hold.

AWOS-3	INDIANAPOLIS CENTER	UNICOM
126.175	124.625 371.925	122.8 (CTAF) L

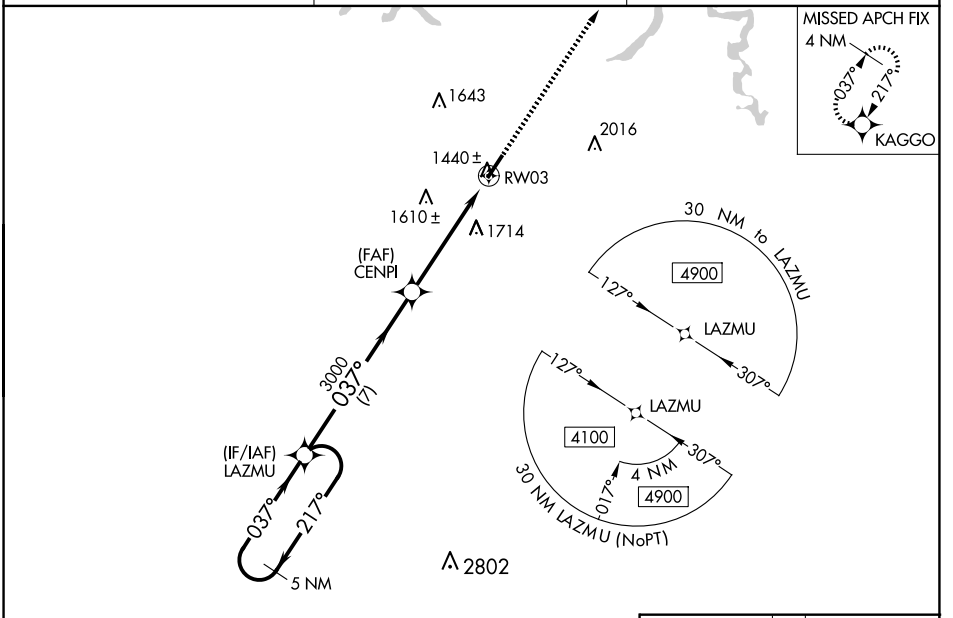

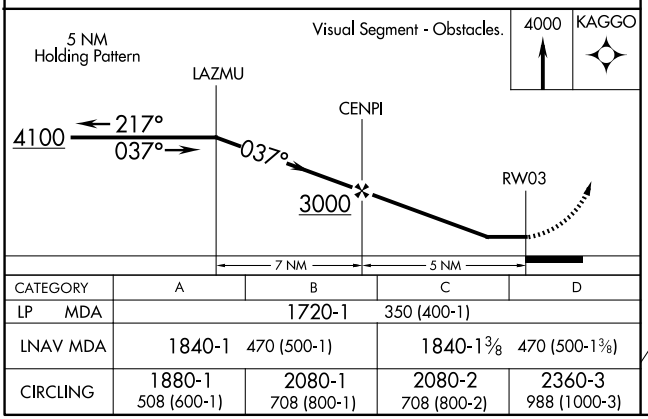

CATEGORY	A	B	C	D
LP MDA	1720-1		350 (400-1)	
LNAV MDA	1840-1 470 (500-1)		1840-1⅜ 470 (500-1⅜)	
CIRCLING	1880-1 508 (600-1)	2080-1 708 (800-1)	2080-2 708 (800-2)	2360-3 988 (1000-3)

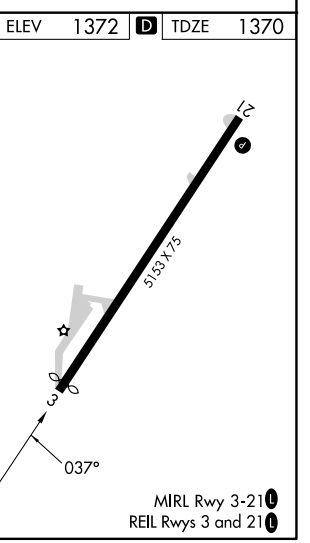

SE-1, 29 OCT 2026 to 26 NOV 2026
SE-1, 29 OCT 2026 to 26 NOV 2026