WAAS CH 49023 W06A	APP CRS 066°	Rwy Ldg 5400 TDZE 127 Apt Elev 127

RNAV (GPS) RWY 6

LAKE WALES MUNI (X07)

RNP APCH - GPS.

Circling Rwy 17 NA at night.
Rwy 6 helicopter visibility reduction below ¾ SM NA.

MISSED APPROACH: Climb to 1000 then climbing right turn to 2000 direct ZETOK and hold.

AWOS-3	MIAMI CENTER	UNICOM
124.225	134.55 257.7	122.8 (CTAF) L

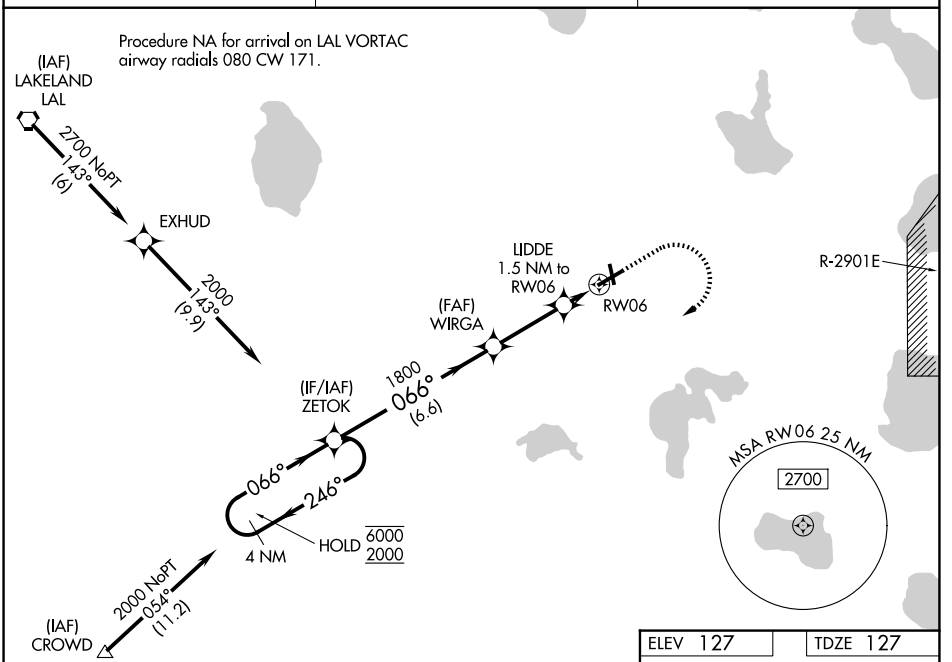

ELEV 127 TDZE 127

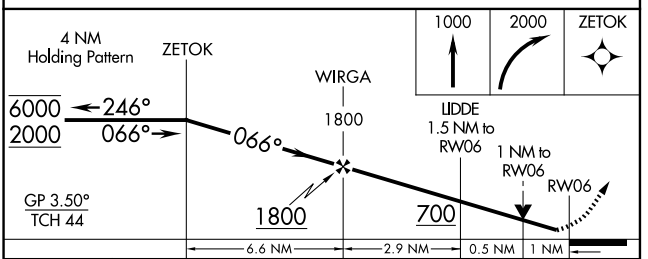

CATEGORY	A	B	C	D
LPV DA	377-¾	250 (300-¾)	397-⅞	270 (300-⅞)
LNAV MDA	520-1	393 (400-1)	520-1⅛	393 (400-1⅛)
CIRCLING	560-1 (433 (500-1))	700-1 (573 (600-1))	700-1½ (573 (600-1½))	960-2¾ (833 (900-2¾))

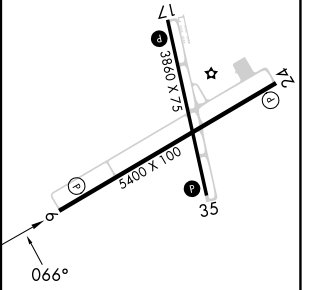

REIL Rwys 6 and 24 L
MIRL Rwy 6-24 L

SE-3, 29 OCT 2026 to 26 NOV 2026
SE-3, 29 OCT 2026 to 26 NOV 2026