ILS or LOC RWY 28

SAGINAW COUNTY/H W BROWNE (HYX)

LOC/DME I-HQW	APP CRS	Rwy Ldg	5002
111.35	277°	TDZE	599
Chan 50 (Y)		Apt Elev	602

NA — Inoperative table does not apply to S-ILS 28. DME required. Circling Rwy 5, 23 NA at night. Circling NA for Cat C north of Rwy 10-28.

MALSF

MISSED APPROACH: Climb to 1200 then climbing right turn to 4000 direct MBS VOR/DME and hold, continue climb-in-hold to 4000.

AWOS-3P	GREAT LAKES APP CON★	UNICOM
118.325	120.95 235.625	122.8 (CTAF) L

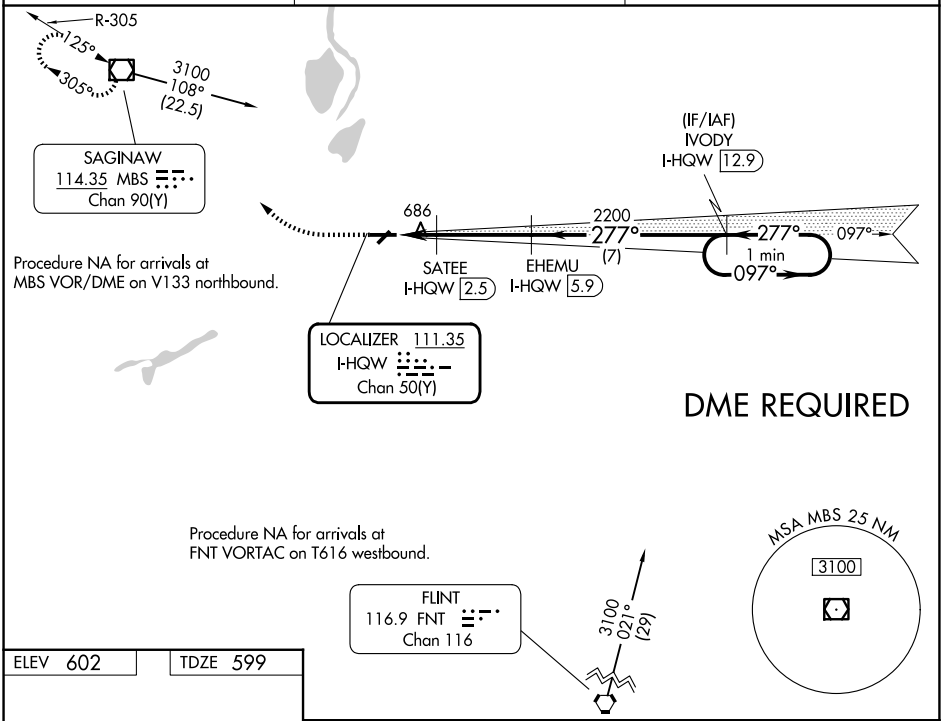

ELEV 602 TDZE 599

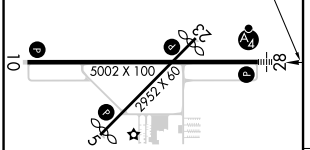

REIL Rwy 10 L
HIRL Rwy 10-28 L
MIRL Rwy 5-23 L

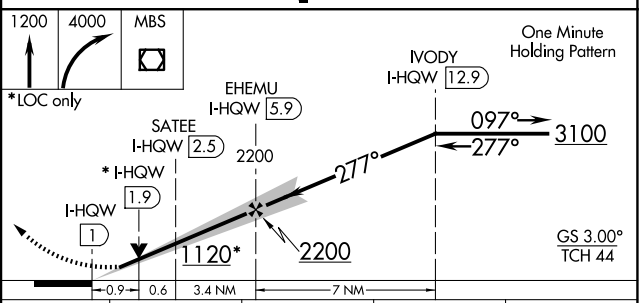

CATEGORY	A	B	C	D
S-ILS 28	802-¾ 203 (200-¾)			NA
S-LOC 28	940-¾ 341 (400-¾)			NA
CIRCLING	1100-1 498 (500-1)		1460-2½ 858 (900-2½)	NA

EC-1, 29 OCT 2026 to 26 NOV 2026
EC-1, 29 OCT 2026 to 26 NOV 2026