RNAV (GPS)-A

P K AIRPARK (5W4)

APP CRS	Rwy Ldg	N/A
287°	TDZE	N/A
	Apt Elev	304

NA

DME/DME RNP-0.3 NA.
Procedure NA at night.
Use Fayetteville altimeter setting.

MISSED APPROACH: Climbing left turn to 3000 direct RAEFO and hold.

FAYETTEVILLE APP CON	UNICOM
127.8 290.25	123.0 (CTAF)

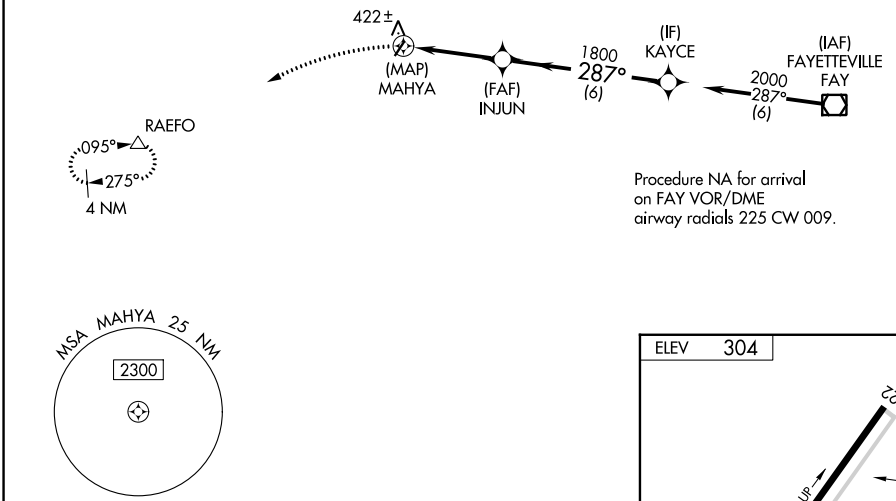

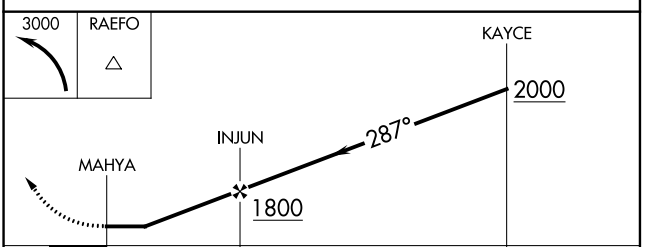

CATEGORY	A	B	C	D
CIRCLING	840-1 536 (600-1)	860-1 556 (600-1)	920-1¾ 616 (700-1¾)	NA

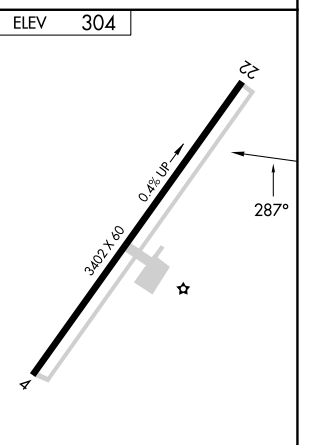

SE-2, 29 OCT 2026 to 26 NOV 2026
SE-2, 29 OCT 2026 to 26 NOV 2026