APP CRS	Rwy Ldg	N/A
293°	TDZE	N/A
	Apt Elev	359

RNAV (GPS)-B

TURNERS FALLS (ØB5)

RNP APCH.

T
A NA
-25°C

Circling Rwy 34 NA at night. Obtain local altimeter setting on CTAF; when not received, use Orange altimeter setting and increase all MDA 60 feet.

MISSED APPROACH: (MAX 210K) Climbing right turn to 3500 direct YIDPU and hold.

BOSTON CENTER	UNICOM
123.75 338.2	123.0 (CTAF) L

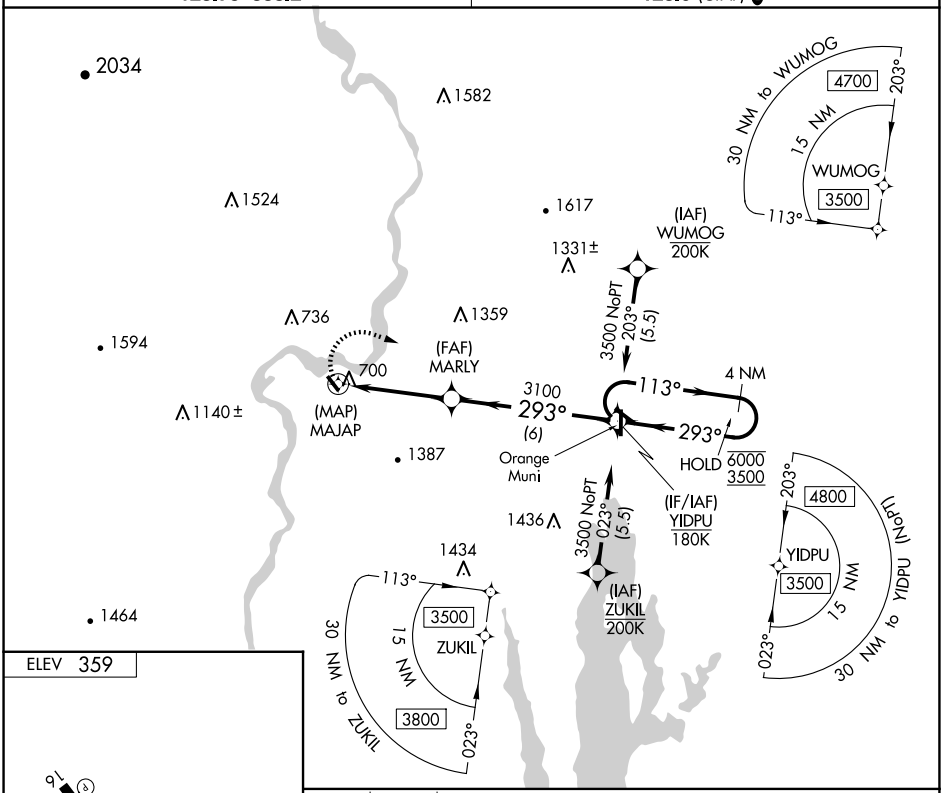

ELEV 359

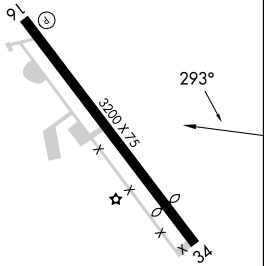

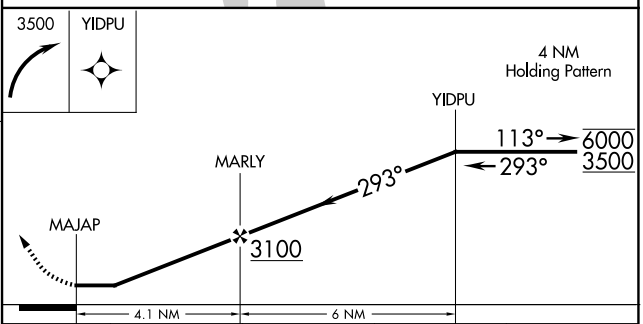

CATEGORY	A	B	C	D
CIRCLING	1480-1¼ 1121 (1200-1¼)	1480-1½ 1121 (1200-1½)	1640-3 1281 (1300-3)	NA

MIRL Rwy 16-34 L
REIL Rwy 16 L

NE-1, 29 OCT 2026 to 26 NOV 2026
NE-1, 29 OCT 2026 to 26 NOV 2026