| LOC/DME I-SMA | APP CRS | Rwy Ldg | 6000 |
|---|---|---|---|
| 109.1 | 175° | TDZE | 306 |
| Chan 28 | | Apt Elev | 315 |

# LOC RWY 17

## ST MARY'S (KSM)(PASM)

DME required.

Circling NA east of Rwy 17-35. VDP NA when using MOU/PAMO altimeter setting. Circling Rwy 7 NA at night. When local altimeter setting not received, use MOU/PAMO altimeter setting and increase all MDAs 40 feet and S-LOC 17 visibility Cats C and D ⅛ SM.

MISSED APPROACH: Climb to 800 then climbing right turn to 4000 on heading 350° and on ENM VOR/DME R-124 to ZUGTA/ENM 34.3 DME and hold.

| AWOS-3P | ANCHORAGE CENTER | CTAF |
|---|---|---|
| 128.7 | 124.0 | 122.3 L |

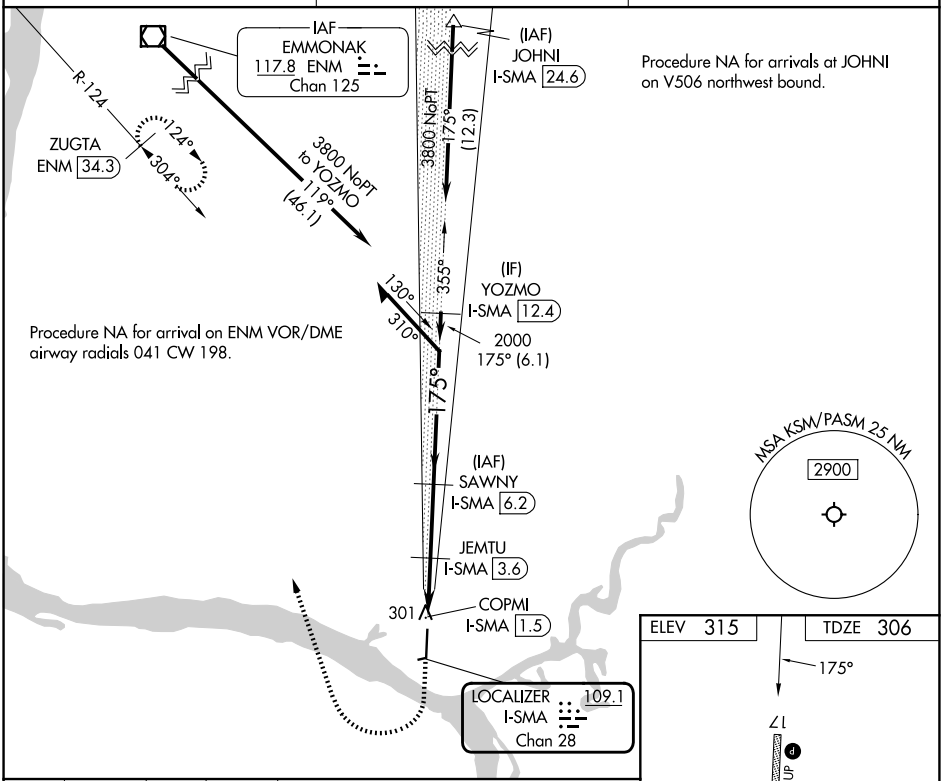


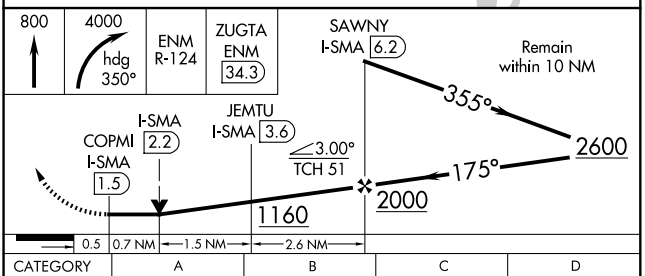


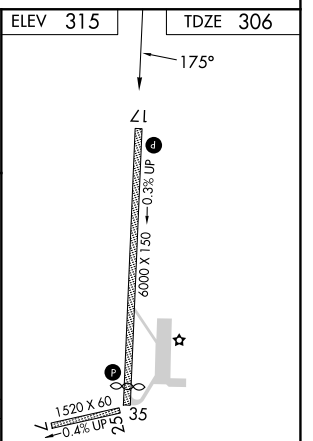


| CATEGORY | A | B | C | D |
|---|---|---|---|---|
| S-17 | 700-1 394 (400-1) | | 700-1⅛ 394 (400-1⅛) | |
| CIRCLING | 760-1<br>445 (500-1) | 780-1<br>465 (500-1) | 780-1½<br>465 (500-1½) | 880-2<br>565 (600-2) |

REIL Rwys 17 and 35 L
HIRL Rwy 17-35 L
MIRL Rwy 7-25 L



AK, 29 OCT 2026 to 24 DEC 2026
AK, 29 OCT 2026 to 24 DEC 2026