RNAV (GPS) RWY 14

BAYTOWN (HPY)

APP CRS	Rwy Idg	3320
140°	TDZE	34
	Apt Elev	34

RNP APCH.

Circling NA at night. Rwy 14 helicopter visibility reduction below 1 SM NA. Obtain local altimeter setting on CTAF; when not received, use William P Hobby altimeter setting and increase all MDA 60 feet.

MISSED APPROACH: Climb to 2000 direct to POMDE and hold.

HOUSTON APP CON	UNICOM
134.45 281.4	122.8 (CTAF) L

RADAR REQUIRED

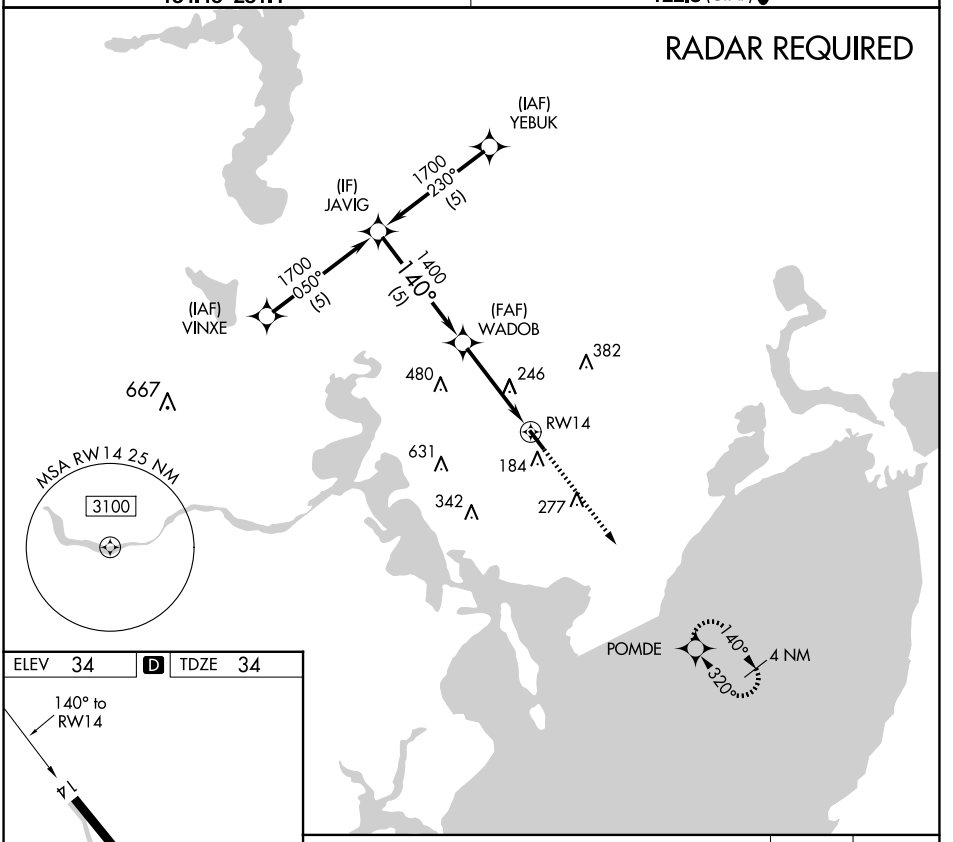

ELEV 34 D TDZE 34

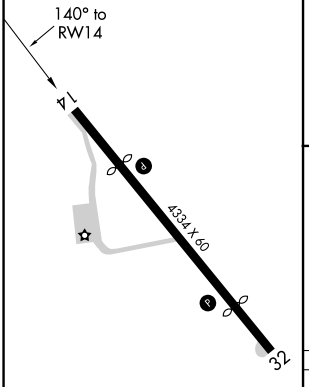



CATEGORY	A	B	C	D
LNAV MDA	500-1 466 (500-1)		NA	
CIRCLING	500-1 466 (500-1)	560-1 526 (600-1)	NA	

MIRL Rwy 14-32 L
REIL Rwys 14 and 32 L

SC-5, 29 OCT 2026 to 26 NOV 2026
SC-5, 29 OCT 2026 to 26 NOV 2026