RNAV (GPS) RWY 13

CRYSTAL LAKE (5M5)

APP CRS	Rwy Ldg	3863
131°	TDZE	1178
	Apt Elev	1178

RNP APCH - GPS.

T NA Procedure NA at night. Rwy 13 helicopter visibility reduction below 1 SM NA. Use Northwest Arkansas Ntl altimeter setting; if not received, use Joplin Rgnl altimeter setting and increase all MDAs 120 feet and LNAV Cat C and Circling Cat B visibility ¼ SM and Circling Cat C visibility ½ SM. Circling NA for Cat C southwest of Rwy 13-31.

MISSED APPROACH: Climbing left turn to 3000 direct HUMTI and hold.

XNA ASOS	RAZORBACK APP CON ★	CLNC DEL	UNICOM
119.425	121.0 244.575	126.6	122.8 (CTAF)

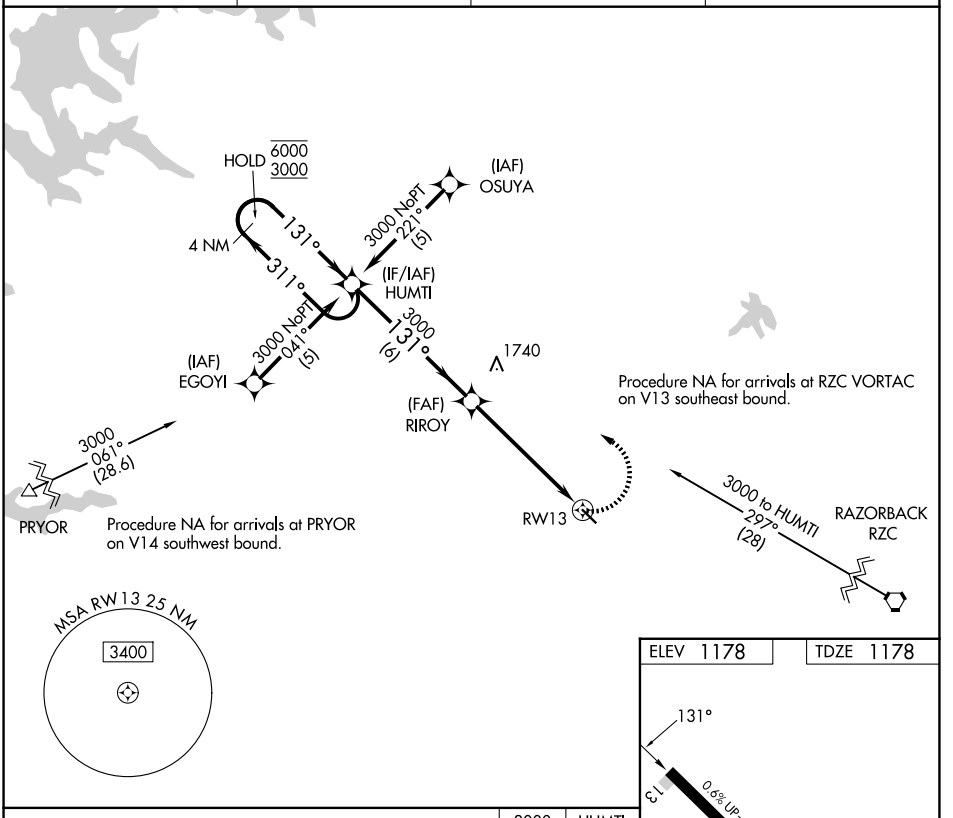

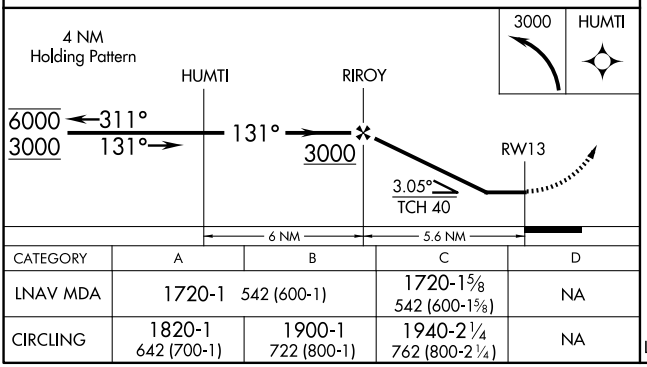

CATEGORY	A	B	C	D
LNAV MDA	1720-1	542 (600-1)	1720-1⅝ 542 (600-1⅝)	NA
CIRCLING	1820-1 642 (700-1)	1900-1 722 (800-1)	1940-2¼ 762 (800-2¼)	NA

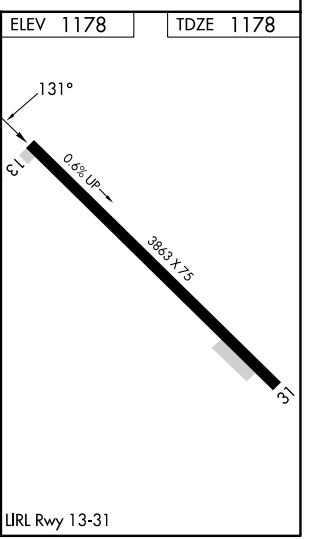

SC-1, 29 OCT 2026 to 26 NOV 2026
SC-1, 29 OCT 2026 to 26 NOV 2026