RNAV (GPS)-A

SHELBY COMMUNITY (12G)

APP CRS	Rwy Ldg	N/A
279°	TDZE	N/A
	Apt Elev	1120

RNP APCH - GPS.

Rwy 18 and 36 helicopter visibility reduction below 1 SM NA.
NA Procedure NA at night. Circling NA to Rwys 3 and 21. Use MFD altimeter.

MISSED APPROACH: Climb to 3000 direct ZISKI and hold, continue climb-in-hold to 3000.

MFD ASOS	CLEVELAND APP CON ★	UNICOM
125.3	128.35 360.65	122.8 (CTAF)

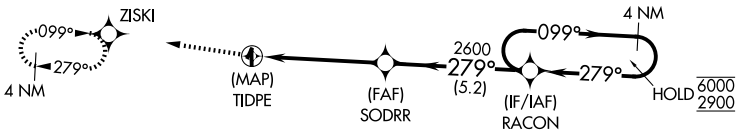

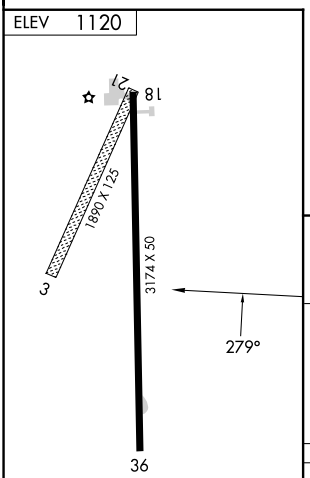

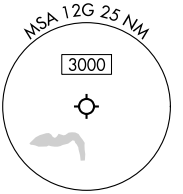

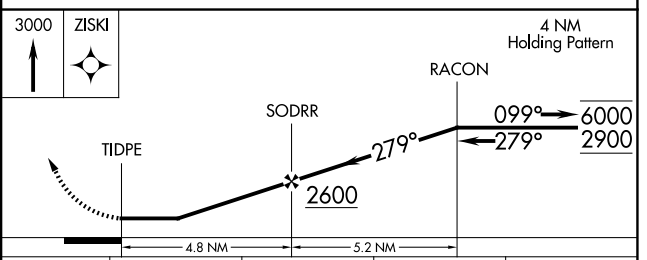

CATEGORY	A	B	C	D
CIRCLING	1680-1 560 (600-1)	1700-1 580 (600-1)	1840-2 720 (800-2)	NA

LIRL Rwy 18-36

EC-2, 29 OCT 2026 to 26 NOV 2026
EC-2, 29 OCT 2026 to 26 NOV 2026