RNAV (GPS) RWY 2

DOOR COUNTY CHERRYLAND (SUE)

WAAS	APP CRS		
CH **81904**	**016°**	Rwy Ldg	**4599**
W02A		TDZE	**724**
		Apt Elev	**724**

RNP APCH.

Rwy 2 helicopter visibility reduction below ¾ SM NA. For uncompensated Baro-VNAV systems, LNAV/VNAV NA below -16°C or above 54°C.

MISSED APPROACH: Climb to 2600 direct VOBUY and hold.

AWOS-3PT	GREEN BAY APP CON ★	UNICOM
128.325	**119.25 338.2**	**122.7** (CTAF) L

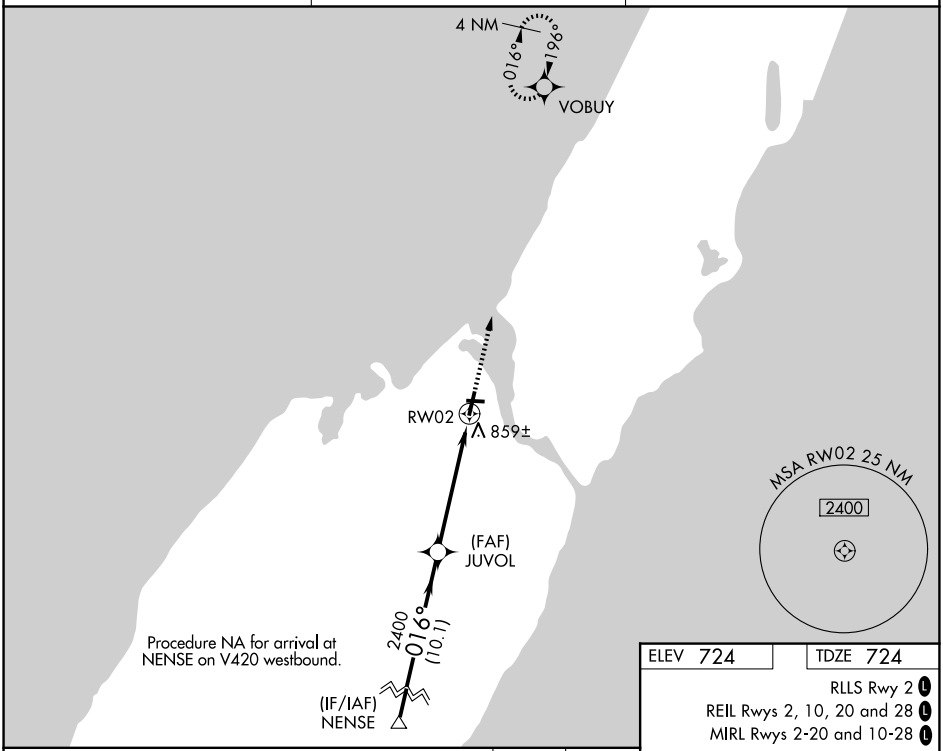

ELEV 724 TDZE 724

RLLS Rwy 2 L
REIL Rwys 2, 10, 20 and 28 L
MIRL Rwys 2-20 and 10-28 L

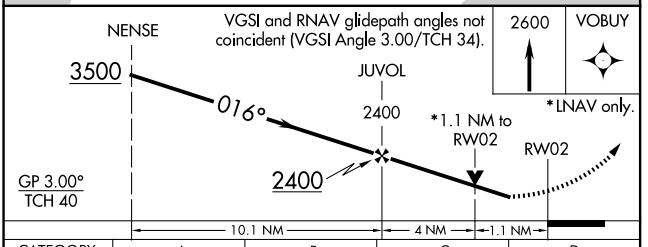

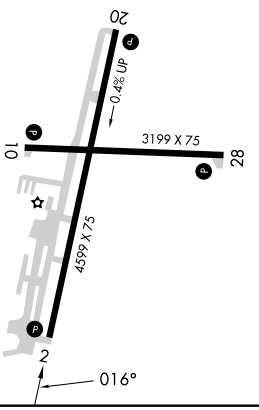

CATEGORY	A	B	C	D
LPV DA	1013-1 289 (300-1)			
LNAV/VNAV DA	1164-1½ 440 (500-1½)			
LNAV MDA	1120-1 396 (400-1)		1120-1⅛ 396 (400-1⅛)	
CIRCLING	1280-1 556 (600-1)		1280-1½ 556 (600-1½)	1340-2 616 (700-2)

EC-3, 29 OCT 2026 to 26 NOV 2026
EC-3, 29 OCT 2026 to 26 NOV 2026