ILS or LOC RWY 29
WORTHINGTON MUNI (OTG)

LOC I-OTG	APP CRS	Rwy Ldg	5500
111.7	293°	TDZE	1570
		Apt Elev	1574

DME required for LOC only. RNP APCH-GPS.

Autopilot coupled approach NA below 1770.

MALSR

MISSED APPROACH: Climb to 2500 then climbing right turn to 3300 direct ISLER and hold.

AWOS-3PT	MINNEAPOLIS CENTER	UNICOM
121.075	132.05 317.4	122.8 (CTAF) L

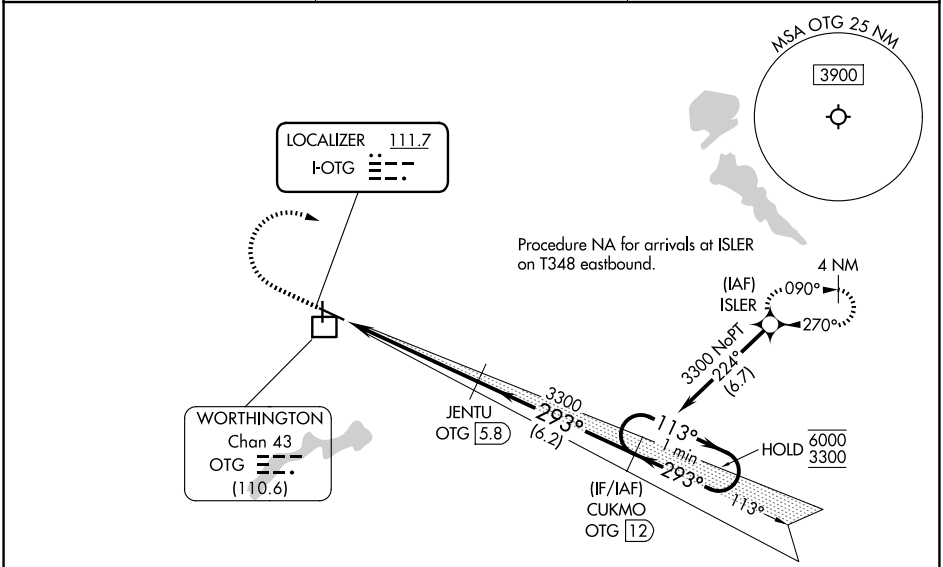

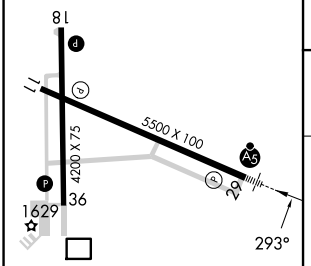

MIRL Rwy 18-36 L
HIRL Rwy 11-29 L
REIL Rwys 11, 18, and 36 L

FAF to MAP 5.3 NM					
Knots	60	90	120	150	180
Min:Sec	5:18	3:32	2:39	2:07	1:46

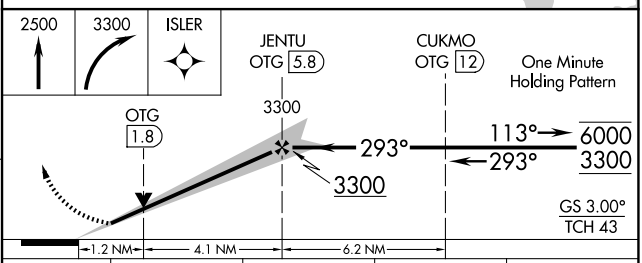

CATEGORY	A	B	C	D
S-ILS 29	1770-½ 200 (200-½)			
S-LOC 29	2000-½ 430 (500-½)		2000-¾ 430 (500-¾)	
CIRCLING	2100-1 526 (600-1)		2100-1½ 526 (600-1½)	2320-2½ 746 (800-2½)

NC-1, 29 OCT 2026 to 26 NOV 2026
NC-1, 29 OCT 2026 to 26 NOV 2026