WAAS	APP CRS	Rwy Ldg	3158
CH 86427	016°	TDZE	100
W02A		Apt Elev	100

RNAV (GPS) RWY 2

MIDDLETON ISLAND (MDO) (PAMD)

DME/DME RNP-0.3 NA Procedure NA at night.
Helicopter visibility reduction below 1 SM NA.

MISSED APPROACH: Climb to 1700 direct RUROC and hold.

AWOS-3P	ANCHORAGE CENTER	JUNEAU RADIO	CTAF
135.725	133.6 269.4	122.05	122.9

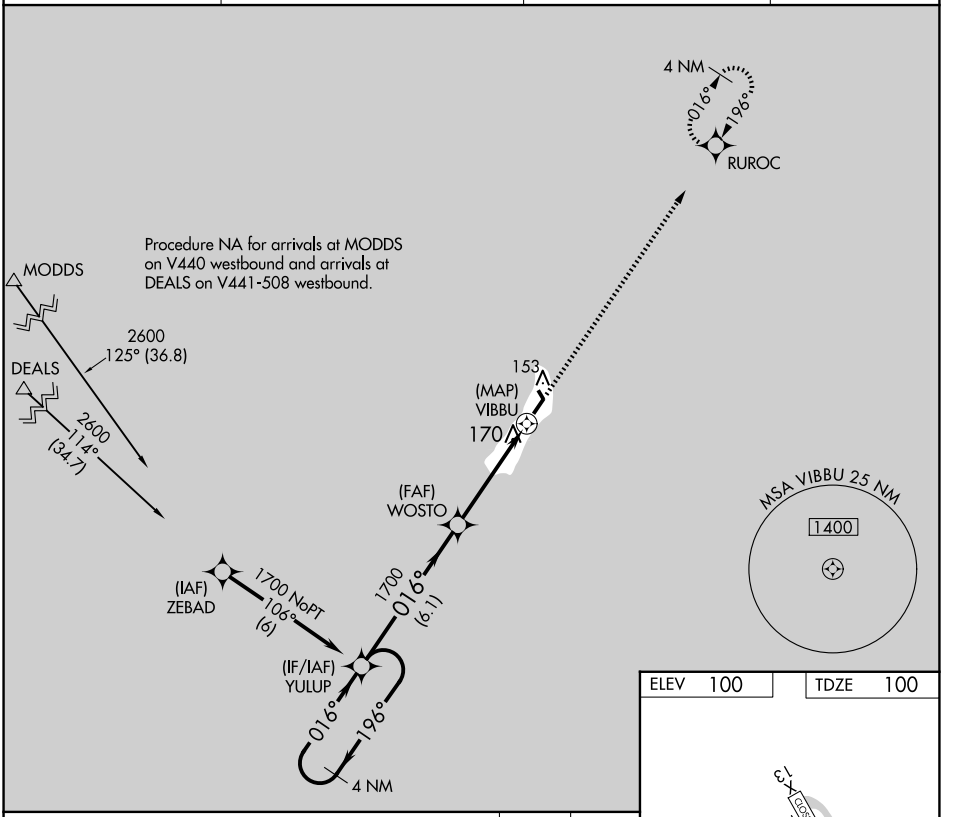

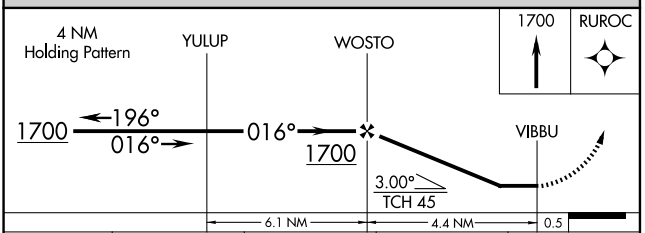

CATEGORY	A	B	C	D
LP MDA	560-1 460 (500-1)		560-1 3/8 460 (500-1 3/8)	NA
LNAV MDA	580-1 480 (500-1)		580-1 3/8 480 (500-1 3/8)	NA
CIRCLING	600-1 500 (500-1)		600-1 1/2 500 (500-1 1/2)	NA

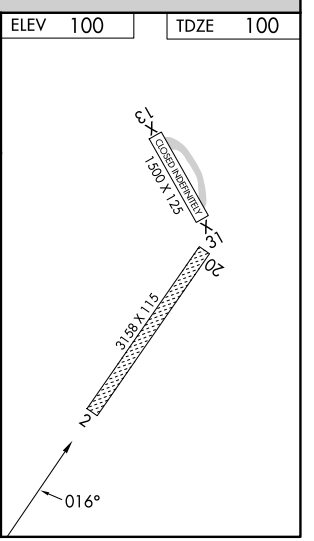

AK, 29 OCT 2026 to 24 DEC 2026
AK, 29 OCT 2026 to 24 DEC 2026