WAAS CH 72939 W04A	APP CRS 040°	Rwy Ldg 5000 TDZE 447 Apt Elev 447

RNAV (GPS) RWY 4
FORT YUKON (FYU) (PFYU)

For uncompensated Baro-VNAV systems, LNAV/VNAV NA below -20° C (-4°F) or above 54°C (130°F). Circling NA southeast of Rwy 4-22. DME/DME RNP-0.3 NA. Rwy 4 helicopter visibility reduction below ¾ SM NA.

MISSED APPROACH: Climb to 1000 then climbing left turn to 2500 direct ZETMO and hold.

AWOS-3P	ANCHORAGE CENTER	FAIRBANKS RADIO	CTAF
125.8	135.0 225.4	122.05	122.5 L

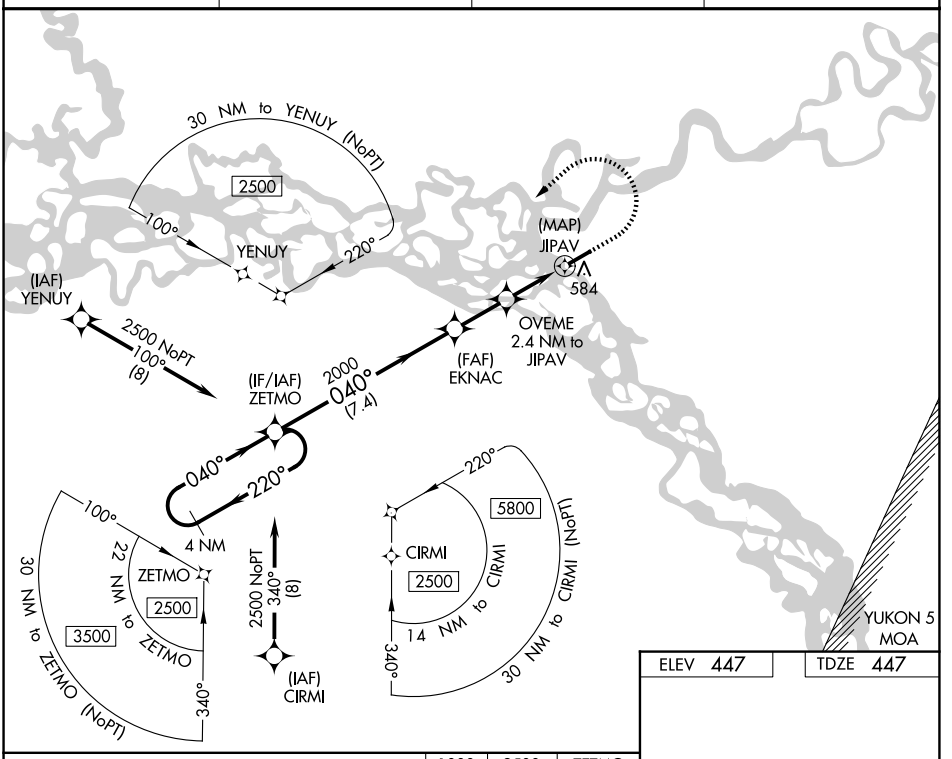

ELEV 447	TDZE 447

VGSI and RNAV glidepath not coincident (VGSI Angle 3.00/TCH 26).

1000	2500	ZETMO
		* LNAV only

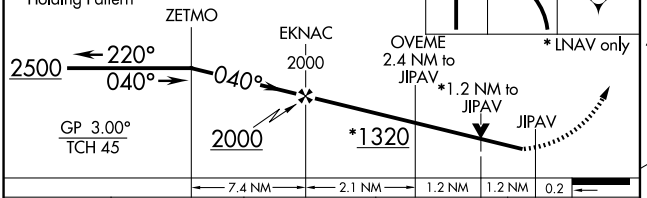

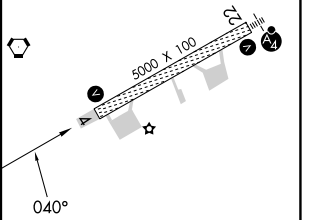

CATEGORY	A	B	C	D
LPV DA	697-1 250 (300-1)			
LNAV/VNAV DA	764-1 317 (400-1)			
LNAV MDA	860-1 413 (500-1)		860-1⅛ 413 (500-1⅛)	
CIRCLING	860-1 413 (500-1)	900-1 453 (500-1)	900-1½ 453 (500-1½)	1000-2 553 (600-2)

MIRL Rwy 4-22 L

AK, 29 OCT 2026 to 24 DEC 2026
AK, 29 OCT 2026 to 24 DEC 2026